APP CRS	Rwy ldg	9426
161°	TDZE	430
	Apt Elev	433

RNAV (GPS) RWY 16C
SEATTLE-TACOMA INTL (SEA)

For uncompensated Baro-VNAV systems, LNAV/VNAV NA below -15°C (5°F) or above 47°C (118°F).
DME/DME RNP-0.3 NA.
See additional requirements on adjacent information page.

ALSF-2

MISSED APPROACH: Climb direct OTLIE cross at or below 2000, then climb to 5000 via 160° track to MILLT and hold, continue climb-in-hold to 5000.

ATIS	SEATTLE APP CON	SEATTLE TOWER	GND CON	CLNC DEL
118.0	119.2 284.7	119.9 239.3	121.7	128.0

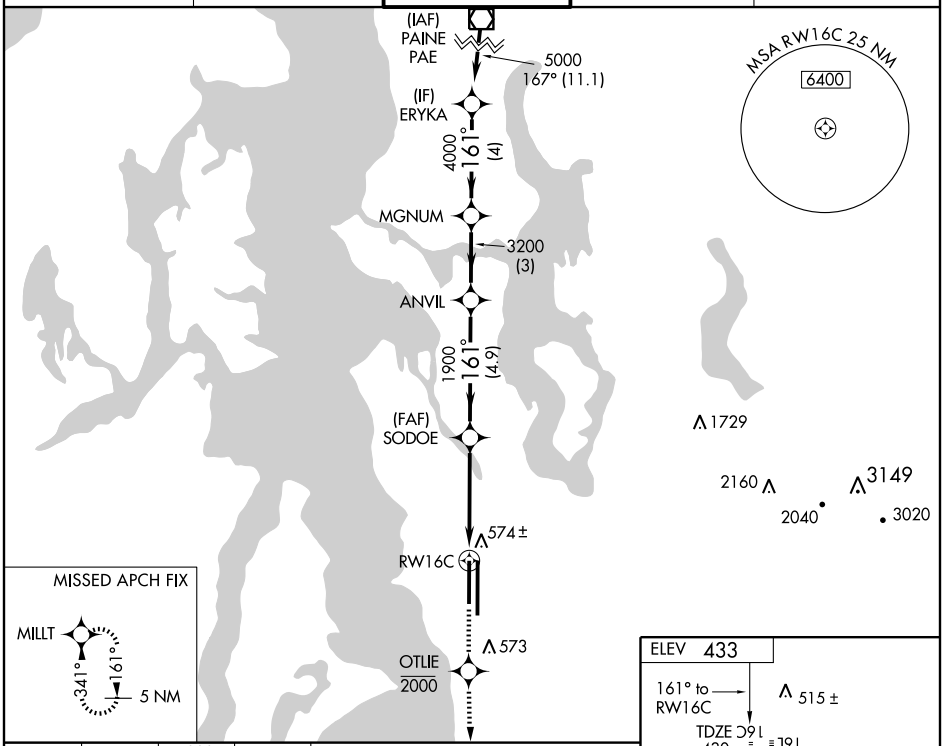

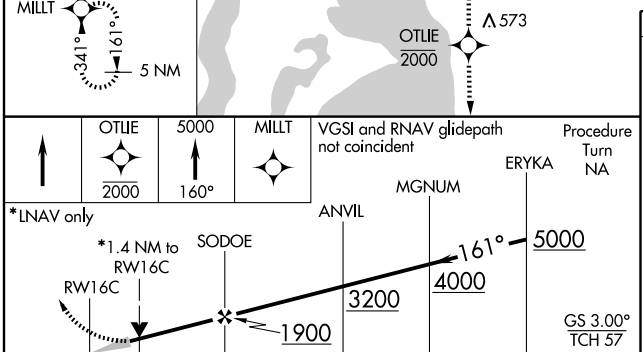

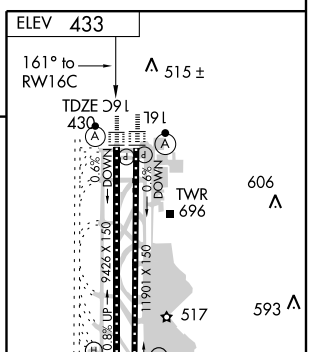

HIRL all Rwys
REIL Rwys 16L and 16C
TDZ/CL Rwys 16L, 16C, and 34R

CATEGORY	A	B	C	D
LNAV/VNAV DA	840/50 410 (500-1)			
LNAV MDA	920/24 490 (500-½)		920/40 490 (500-¾)	920/50 490 (500-1)
CIRCLING	1000-1 567 (600-1)		1000-1½ 567 (600-1½)	1000-2 567 (600-2)

NW-1, 03 JUL 2008 to 31 JUL 2008

NW-1, 03 JUL 2008 to 31 JUL 2008