WAAS CH 72901 W30B	APP CRS 303°	Rwy ldg 7479 TDZE 55 Apt Elev 62

RNAV (GPS) RWY 30R

SAN JOSE /NORMAN Y. MINETA SAN JOSE INTL (SJC)

T A W Visibility reduction by helicopters NA. DME/DME RNP -0.3 NA.
If local altimeter setting not received, use San Francisco Intl altimeter setting and increase LPV DA to 435 feet, LNAV/VNAV DA to 722 feet, and all MDAs 80 feet.
VDP and Baro-VNAV NA when using San Francisco Intl altimeter setting.
For uncompensated Baro-VNAV systems, LNAV/VNAV NA below -15°C (5°F) or above 49°C (120°F).

MISSED APPROACH: Climb to 2100 direct HAGTO and via 301° track to SUNNE and hold.

ATIS	NORCAL APP CON	SAN JOSE TOWER ★	GND CON	CLNC DEL
126.95	120.1 290.25	124.0 (CTAF) L 257.6	121.7	118.0

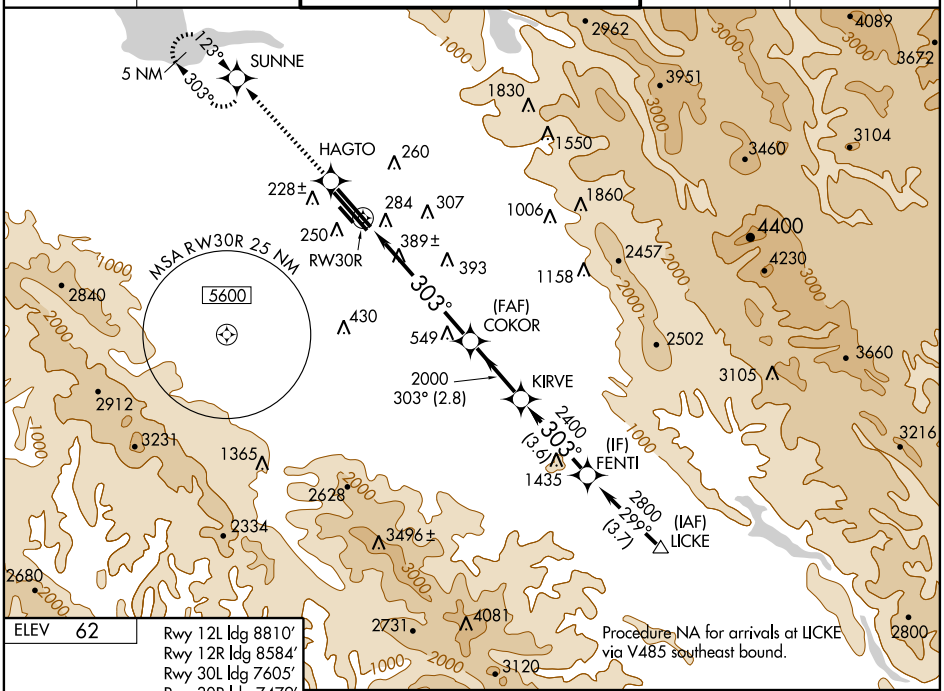

ELEV 62

Rwy 12L ldg 8810′
Rwy 12R ldg 8584′
Rwy 30L ldg 7605′
Rwy 30R ldg 7479′

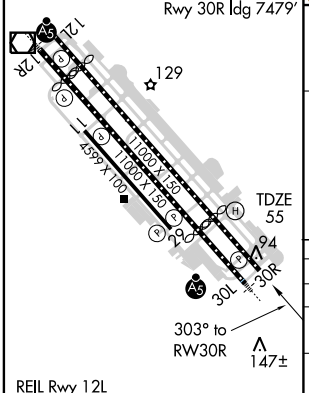

REIL Rwy 12L
MIRL Rwy 11-29 L
HIRL Rwys 12L-30R and 12R-30L L

2100	HAGTO	301° track	SUNNE

Procedure Turn NA

VGSI and RNAV glidepath not coincident.

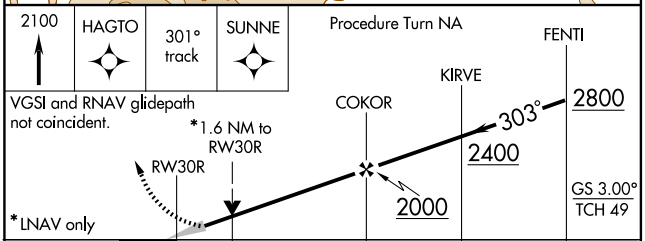

CATEGORY	A	B	C	D
LPV DA	367-1 312 (400-1)			
LNAV/VNAV DA	654-2 599 (600-2)			
LNAV MDA	640-1 585 (600-1)		640-1½ 585 (600-1½)	640-1¾ 585 (600-1¾)
CIRCLING	640-2 578 (600-2)	680-2 618 (700-2)	700-2 638 (700-2)	

SW-2, 03 JUL 2008 to 31 JUL 2008

SW-2, 03 JUL 2008 to 31 JUL 2008