RNAV (GPS) RWY 12R

WAAS CH 90106 W12A	APP CRS 123°	Rwy ldg 12R 8584 TDZE 46 Apt Elev 62	Rwy ldg 12L 8810 TDZE 44 Apt Elev 62	Rwy ldg 11 4599 TDZE 49 Apt Elev 62	SAN JOSE/ NORMAN Y. MINETA SAN JOSE INTL (SJC)

DME/DME RNP-0.3 NA.
Baro-VNAV NA below -15°C (5°F).

MALSR Rwy 12R

MISSED APPROACH: Climb to 4000 direct HIVAK and via 120° track to LICKE and hold.

ATIS	NORCAL APP CON	SAN JOSE TOWER★	GND CON	CLNC DEL
126.95	120.1 290.25	124.0 (CTAF) L 257.6	121.7	118.0

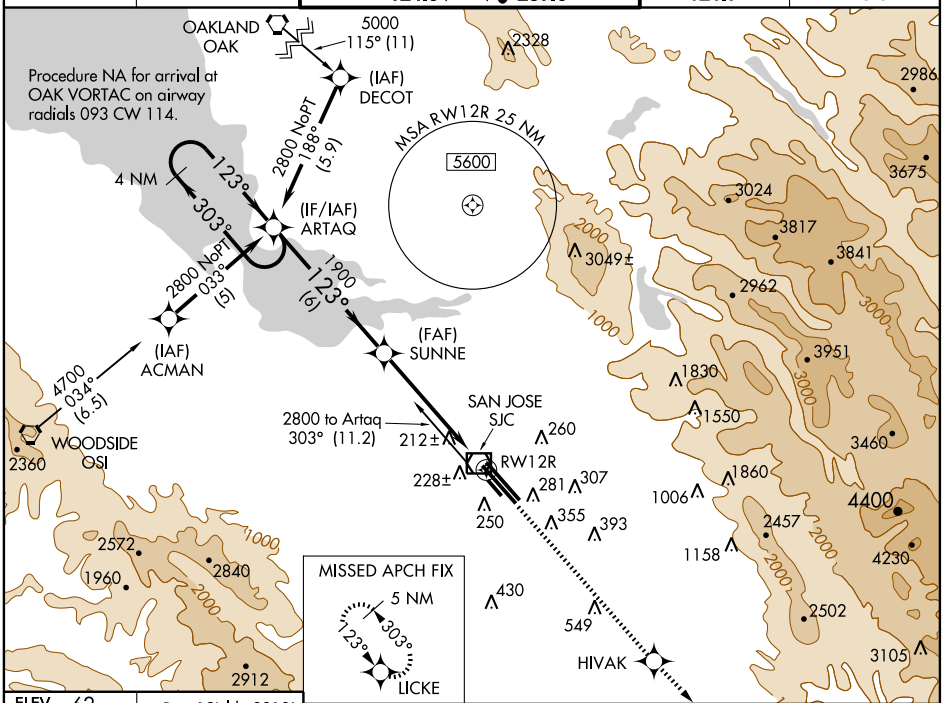

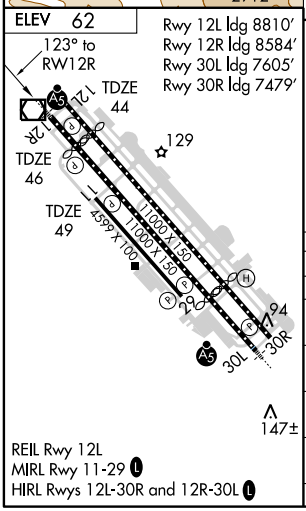

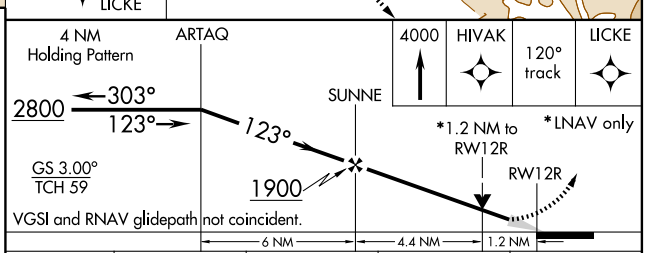

CATEGORY	A	B	C	D
LPV DA	300-½ 254 (300-½)			
LNAV/ VNAV DA	480-1 434 (500-1)			
LNAV MDA	480-½ 434 (500-½)		480-¾ 434 (500-¾)	480-1 434 (500-1)
SIDESTEP 12L	480-1 436 (500-1)		480-1½ 436 (500-1½)	480-2 436 (500-2)
SIDESTEP 11	480-1 431 (500-1)		480-1½ 431 (500-1½)	480-2 431 (500-2)
CIRCLING	NA			

SW-2, 03 JUL 2008 to 31 JUL 2008

SW-2, 03 JUL 2008 to 31 JUL 2008