LOC I-INB	APP CRS	Rwy ldg	10000
108.7	294°	TDZE	6
		Apt Elev	6

ILS RWY 29

OAKLAND/ METROPOLITAN OAKLAND INTL (OAK)

*DME or RADAR required for S-LOC 29.

ALSF-2

MISSED APPROACH: Climb to 600 then climbing left turn to 4000 via heading 260° and SAU R-110 to SAU VORTAC and hold.

ATIS	NORCAL APP CON	OAKLAND TOWER (Rwys 9-27, 15-33)	OAKLAND TOWER (Rwy 11-29)	GND CON (Rwys 9-27, 15-33)	GND CON (Rwy 11-29)	CLNC DEL
133.775	125.35 310.8 354.1	118.3 291.65	127.2 256.9	121.9	121.75	121.1

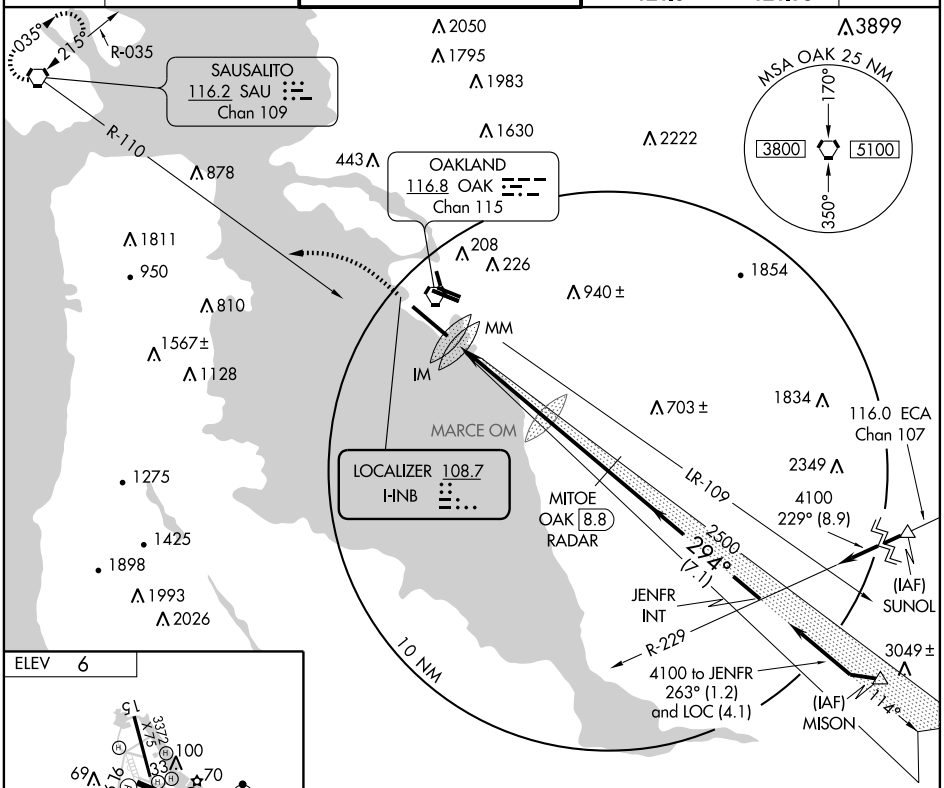

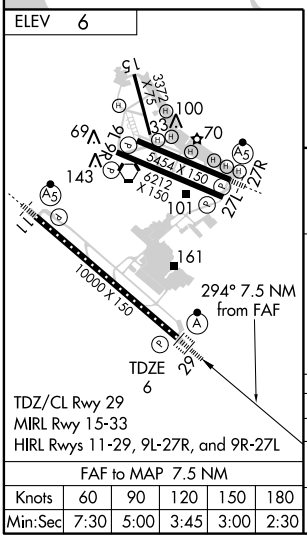

TDZ/CL Rwy 29
MIRL Rwy 15-33
HIRL Rwys 11-29, 9L-27R, and 9R-27L

FAF to MAP 7.5 NM					
Knots	60	90	120	150	180
Min:Sec	7:30	5:00	3:45	3:00	2:30

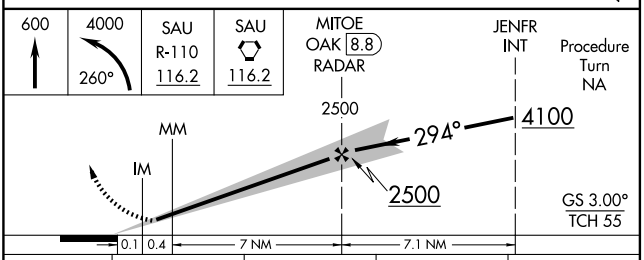

CATEGORY	A	B	C	D
S-ILS 29	206/18 200 (200-½)			
S-LOC 29 *	560/24 554 (600-½)		560/50 554 (600-1)	560/60 554 (600-1¼)
CIRCLING	560-1 554 (600-1)		560-1½ 554 (600-1½)	560-2 554 (600-2)

SW-2, 03 JUL 2008 to 31 JUL 2008