LOC/DME I-UQU	APP CRS	Rwy ldg	8000
111.75	020°	TDZE	590
Chan 54 (Y)		Apt Elev	599

ILS or LOC RWY 2R
NASHVILLE INTL (BNA)

Simultaneous approach authorized with Rwy 2L.

ALSF-2

MISSED APPROACH: Climb to 1300 then climbing right turn 3000 via BNA R-072 to LENON Int/BNA 25.1 DME and hold.

ATIS	NASHVILLE APP CON	NASHVILLE TOWER	GND CON	CLNC DEL
135.1	200°-018° 120.6 387.0 019°-199° 127.175 360.7	118.6 257.8	121.9 348.6	126.05

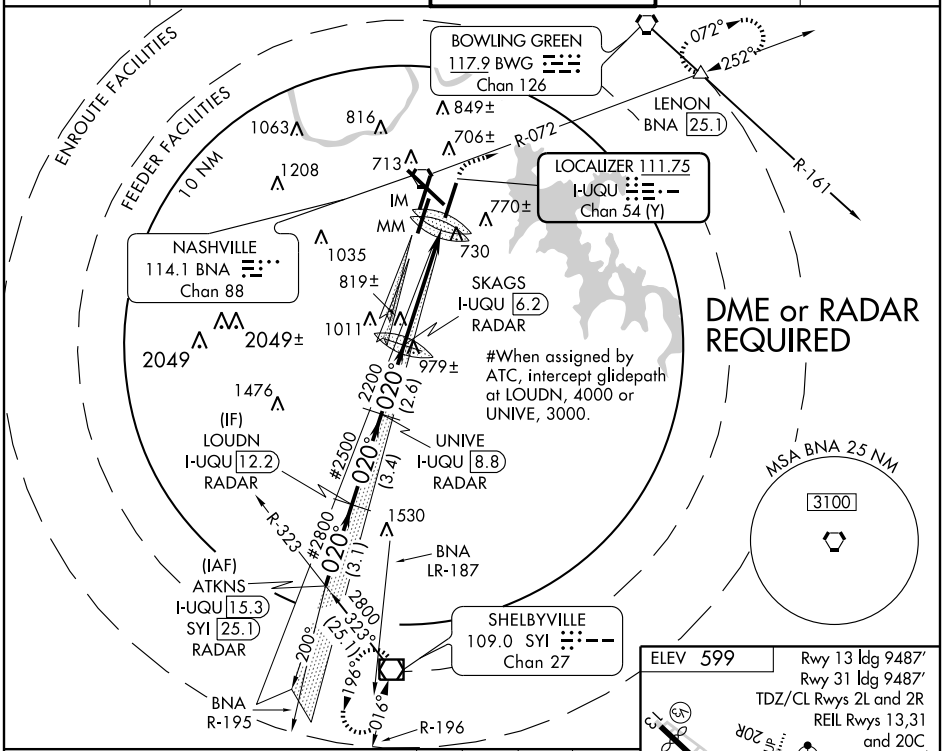

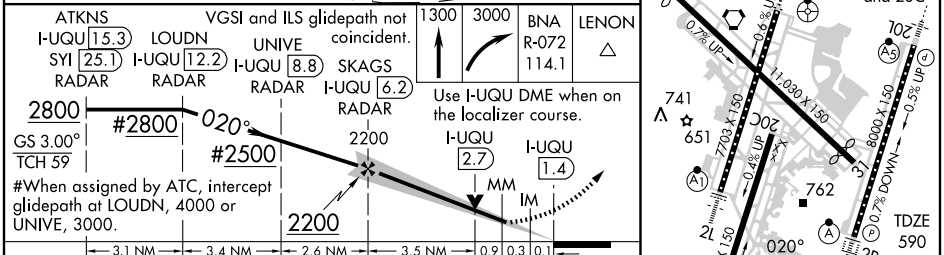

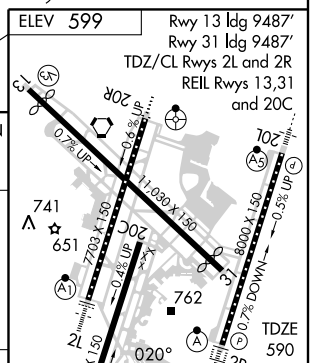

CATEGORY	A	B	C	D
S-ILS 2R	790/18 200 (200-½)			
S-LOC 2R	1080/24 490 (500-½)		1080/40 490 (500-¾)	1080/50 490 (500-1)
CIRCLING	1080-1 481 (500-1)		1120-1½ 521 (600-1½)	1160-2 561 (600-2)

FAF to MAP 4.8 NM					
Knots	60	90	120	150	180
Min:Sec	4:48	3:12	2:24	1:55	1:36

SE-1, 03 JUL 2008 to 31 JUL 2008