APP CRS	Rwy ldg	9272
343°	TDZE	4224
	Apt Elev	4227

RNAV (GPS) RWY 35

SALT LAKE CITY INTL (SLC)

Baro-VNAV NA below -23°C (-9°F)
NA GPS or RNP-0.3 required. DME/DME RNP -0.3 NA.
For inoperative MALSR, increase LNAV/VNAV Cat E visibility to 1½. Increase LNAV Cat E visibility to 2.

MALSR

MISSED APPROACH: Climb to 9000 via 343° course to VUTAW WP then 332° course to OGD VORTAC and hold.

ATIS	SALT LAKE CITY APP CON	SALT LAKE CITY TOWER			GND CON	
124.75 127.625	124.3 322.3	119.05 257.8 (Rwy 16L-34R)	118.3 257.8 (Rwys 14-32, 17-35)	132.65 336.4 (Rwy 16R-34L)	121.9 348.6 (Rwys 14-32, 17-35)	133.65 348.6 (Rwys 16L-34R, 16R-34L)

CLNC DEL 127.3 387.1

IAF ARM APPROACH MODE PRIOR TO THE IAF.

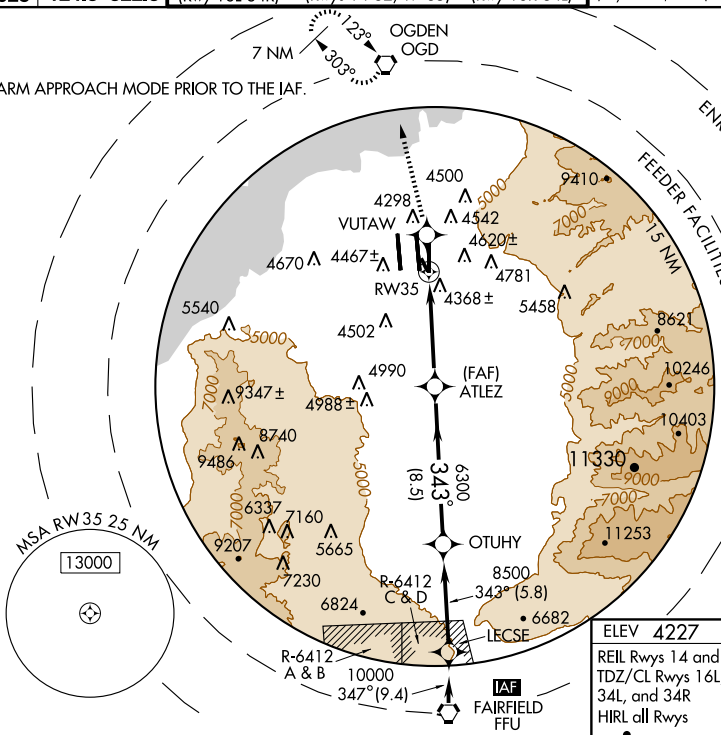

9000	VUTAW	332°	OGD
343°			

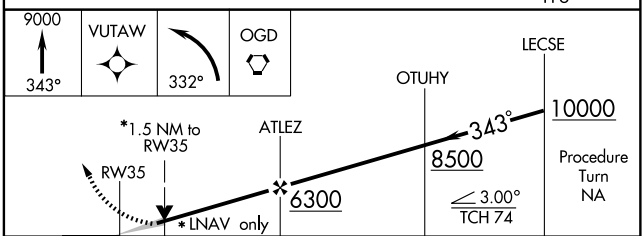

CATEGORY	A	B	C	D	E
GLS DA	NA				
LNAV/VNAV DA	4680/50 456 (500-1)				
LNAV MDA	4780/24 556 (600-½)		4780/50 556 (600-1)	4780/60 556 (600-1¼)	4780-1½ 556 (600-1½)
CIRCLING	NA				

ELEV 4227 Rwy 35 ldg 9272′

REIL Rwys 14 and 32
TDZ/CL Rwys 16L, 16R, 17, 35, 34L, and 34R
HIRL all Rwys

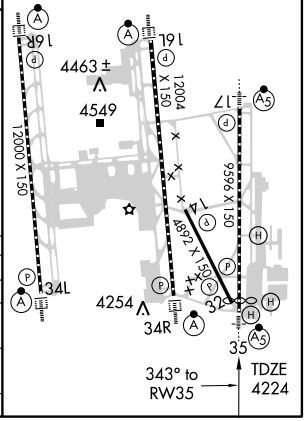

SW-4, 03 JUL 2008 to 31 JUL 2008