APP CRS	Rwy ldg	12004
341°	TDZE	4222
	Apt Elev	4227

RNAV (GPS) RWY 34R
SALT LAKE CITY INTL (SLC)

DME/DME RNP-0.3 NA.
For uncompensated Baro-VNAV systems, LNAV/VNAV NA below -23°C (-9°F) or above 40°C (105°F).
For inoperative ALSF, increase Cat. E visibilities ½ mile.

ALSF-2

MISSED APPROACH: Climb to 9000 via 341° course to ZEYYU WP then 334° course to OGD VORTAC and hold.

ATIS	SALT LAKE CITY APP CON	SALT LAKE CITY TOWER	GND CON
124.75 127.625	124.3 322.3	119.05 257.8 (Rwy 16L-34R) 118.3 257.8 (Rwys 14-32, 17-35) 132.65 336.4 (Rwy 16R-34L)	121.9 348.6 (Rwys 14-32, 17-35) 133.65 348.6 (Rwy 16L-34R, 16R-34L)

CLNC DEL 127.3 387.1

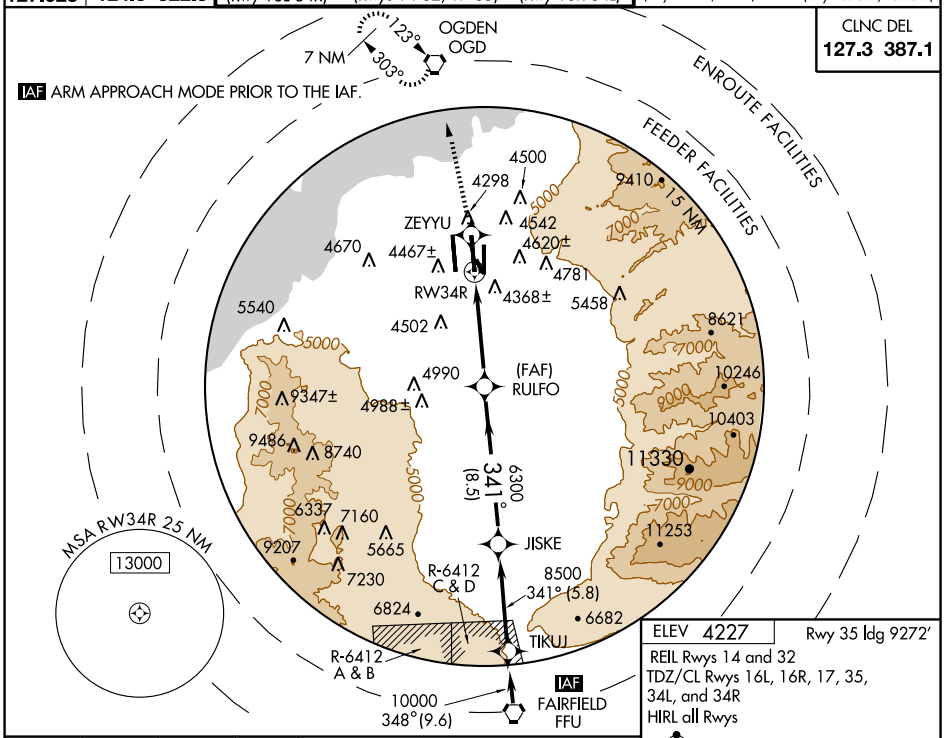

ELEV 4227 Rwy 35 ldg 9272'
REIL Rwys 14 and 32
TDZ/CL Rwys 16L, 16R, 17, 35, 34L, and 34R
HIRL all Rwys

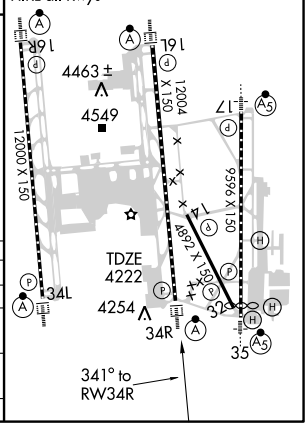

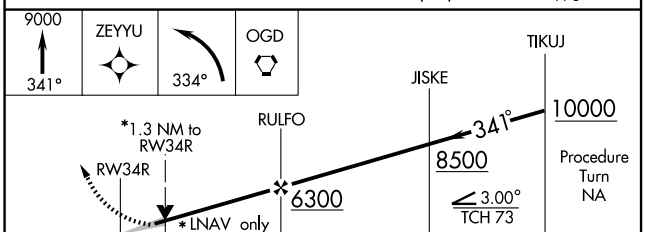

CATEGORY	A	B	C	D	E
GLS DA	NA				
LNAV/VNAV DA	4734/60 512 (600-1¼)				
LNAV MDA	4700/24 478 (500-½)		4700/40 478 (500-¾)	4700/50 478 (500-1)	4700/60 478 (500-1¼)
CIRCLING	NA				

SW-4, 03 JUL 2008 to 31 JUL 2008
SW-4, 03 JUL 2008 to 31 JUL 2008