LOC/DME I-SLC 109.5 Chan 32	APP CRS 341°	Rwy ldg 12004 TDZE 4222 Apt Elev 4227

ILS or LOC RWY 34R
SALT LAKE CITY INTL (SLC)

Simultaneous approach authorized with Rwy 34L. DME or RADAR required.

ALSF-2

MISSED APPROACH: Climb to 9000 direct TCH VORTAC then via TCH R-331 to OGD VORTAC and hold.

ATIS	SALT LAKE CITY APP CON	SALT LAKE CITY TOWER			GND CON	
124.75 127.625	124.3 322.3	119.05 257.8 (Rwy 16L-34R)	118.3 257.8 (Rwys 14-32, 17-35)	132.65 336.4 (Rwy 16R-34L)	121.9 348.6 (Rwys 14-32, 17-35)	133.65 348.6 (Rwys 16L-34R, 16R-34L)

CLNC DEL 127.3 387.1

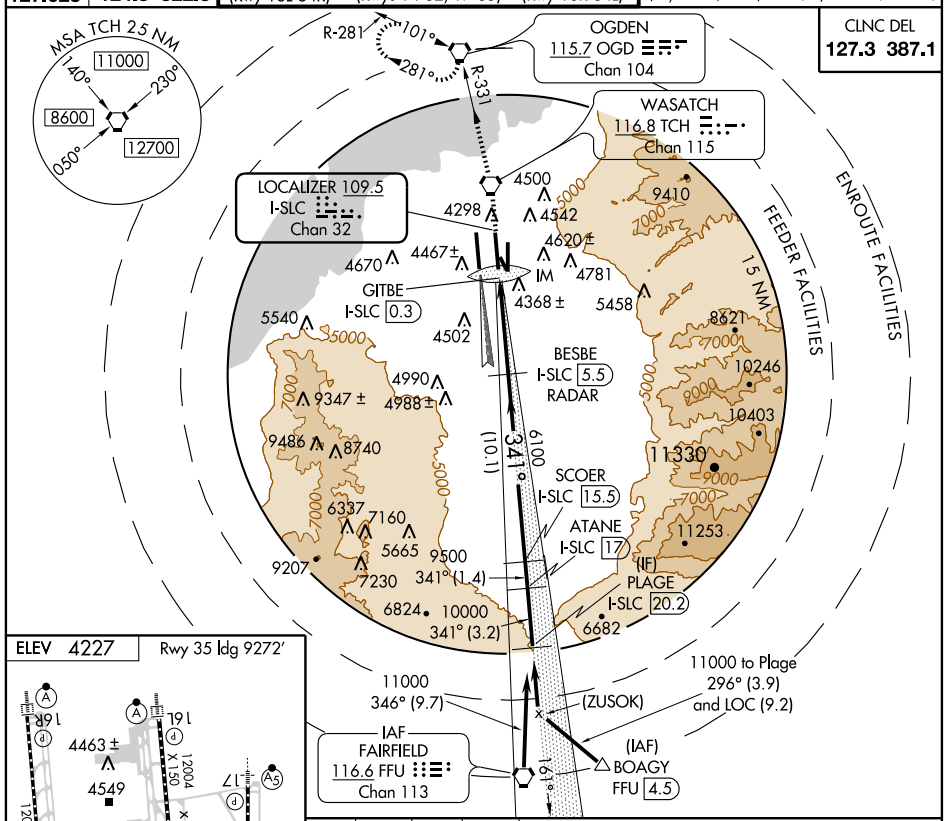

ELEV 4227 Rwy 35 ldg 9272'

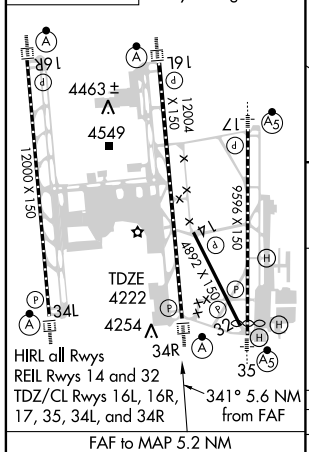

FAF to MAP 5.2 NM					
Knots	60	90	120	150	180
Min:Sec	5:12	3:28	2:36	2:05	1:44

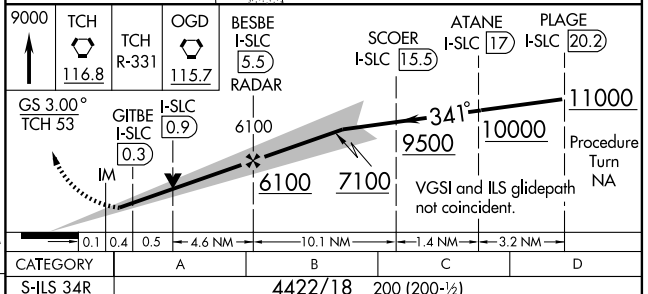

CATEGORY	A	B	C	D
S-ILS 34R	4422/18 200 (200-½)			
S-LOC 34R	4620/24 398 (400-½)			4620/40 398 (400-¾)

SW-4, 03 JUL 2008 to 31 JUL 2008

SW-4, 03 JUL 2008 to 31 JUL 2008