LOC/DME I-SLC	APP CRS	Rwy ldg 12004
109.5	341°	TDZE 4222
Chan 32		Apt Elev 4227

ILS RWY 34R (CAT III)
SALT LAKE CITY INTL (SLC)

Simultaneous approach authorized with Rwy 34L. DME or RADAR required.

ALSF-2

MISSED APPROACH: Climb to 9000 direct TCH VORTAC then via TCH R-331 to OGD VORTAC and hold.

ATIS	SALT LAKE CITY APP CON	SALT LAKE CITY TOWER			GND CON	
124.75 127.625	124.3 322.3	119.05 257.8 (Rwy 16L-34R)	118.3 257.8 (Rwys 14-32, 17-35)	132.65 336.4 (Rwy 16R-34L)	121.9 348.6 (Rwys 14-32, 17-35)	133.65 348.6 (Rwys 16L-34R, 16R-34L)

CLNC DEL 127.3 387.1

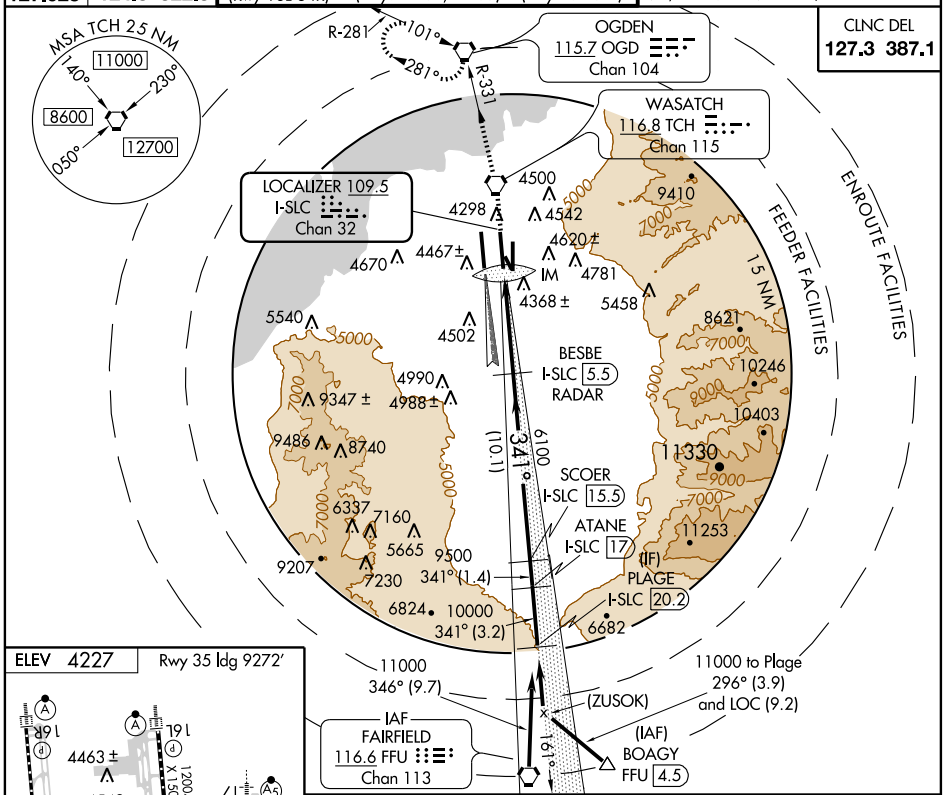

ELEV 4227 Rwy 35 ldg 9272'

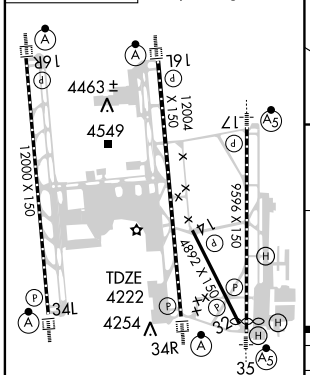

HIRL all Rwys
REIL Rwys 14 and 32
TDZ/CL Rwys 16L, 16R, 17, 35, 34L, and 34R

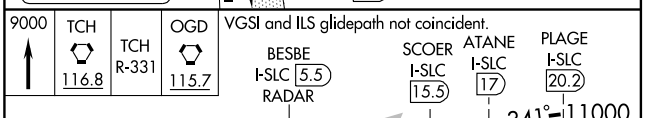

CATEGORY	A	B	C	D
S-ILS 34R		CAT IIIa	RVR 07	
S-ILS 34R		CAT IIIb	RVR 03	
S-ILS 34R		CAT IIIc	NA	

CATEGORY III ILS - SPECIAL AIRCREW & AIRCRAFT CERTIFICATION REQUIRED

SW-4, 03 JUL 2008 to 31 JUL 2008

SW-4, 03 JUL 2008 to 31 JUL 2008