VOR/DME VNY 113.1 Chan 78	APP CRS 075°	Rwy ldg N/A TDZE N/A Apt Elev 799

VOR or GPS-A
VAN NUYS (VNY)

MISSED APPROACH: Climbing right turn 4000 via VNY R-101 to AMTRA INT/VNY 20.2 DME and hold.

ATIS	SOCAL APP CON	VAN NUYS TOWER★	GND CON	CLNC DEL	UNICOM
118.45	120.4 360.6 (NORTH) 134.2 338.2 (WEST)	119.3 (CTAF) L 239.0	121.7	126.6 239.0	122.95

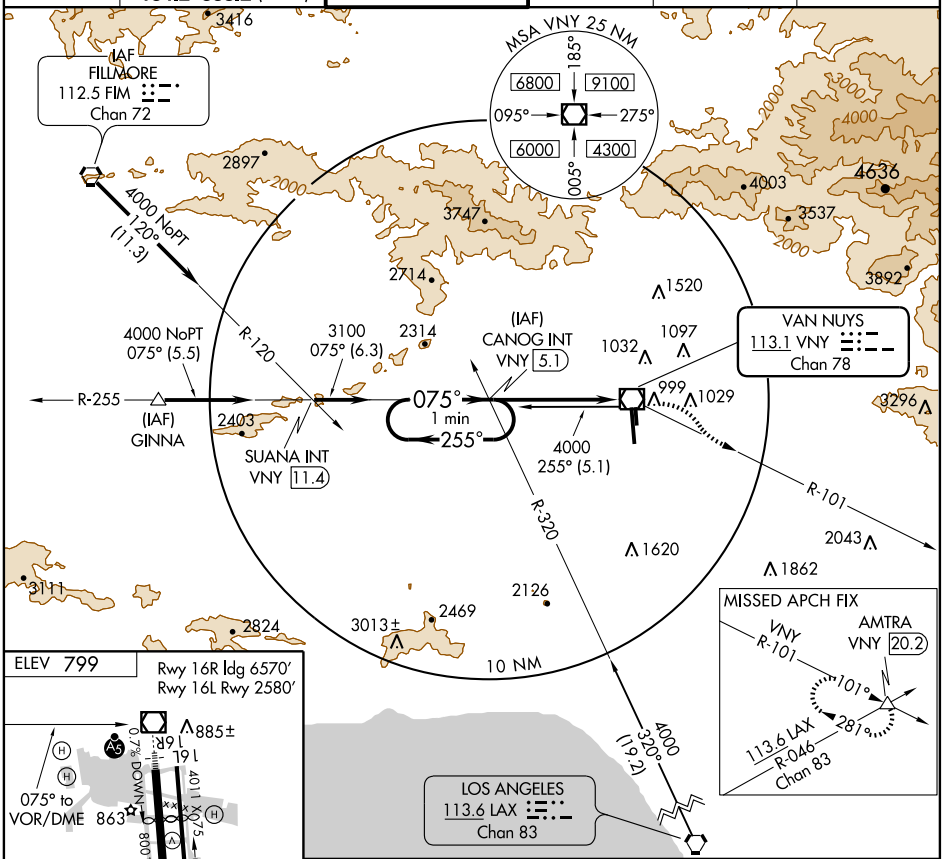

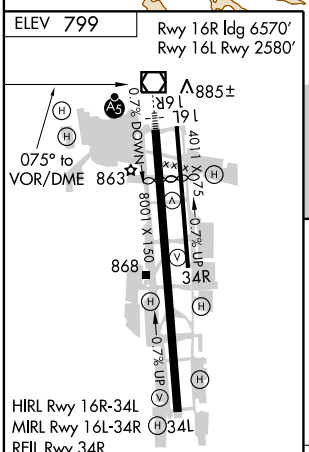

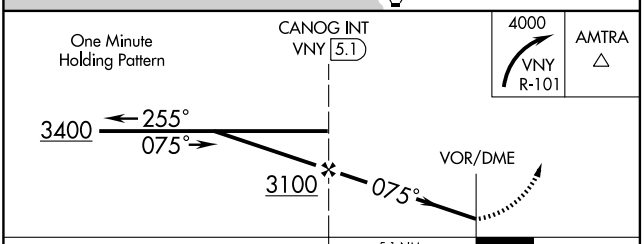

Knots	60	90	120	150	180
Min:Sec					

CATEGORY	A	B	C	D
CIRCLING	1480-1 681 (700-1)		1480-2 681 (700-2)	1480-2¼ 681 (700-2¼)

SW-3, 03 JUL 2008 to 31 JUL 2008

SW-3, 03 JUL 2008 to 31 JUL 2008