| LOC I-BUR | APP CRS | Rwy ldg | N/A |
|---|---|---|---|
| 109.5 | 076° | TDZE | N/A |
| | | Apt Elev | 799 |

# LDA-C
## VAN NUYS (VNY)

MISSED APPROACH: Climb to 4000 via VNY R-101 to AMTRA INT and hold.

| ATIS | SOCAL APP CON | VAN NUYS TOWER★ | GND CON | CLNC DEL | UNICOM |
|---|---|---|---|---|---|
| 118.45 | 120.4 360.6 (NORTH) 134.2 338.2 (WEST) | 119.3 (CTAF) L 239.0 | 121.7 | 126.6 239.0 | 122.95 |

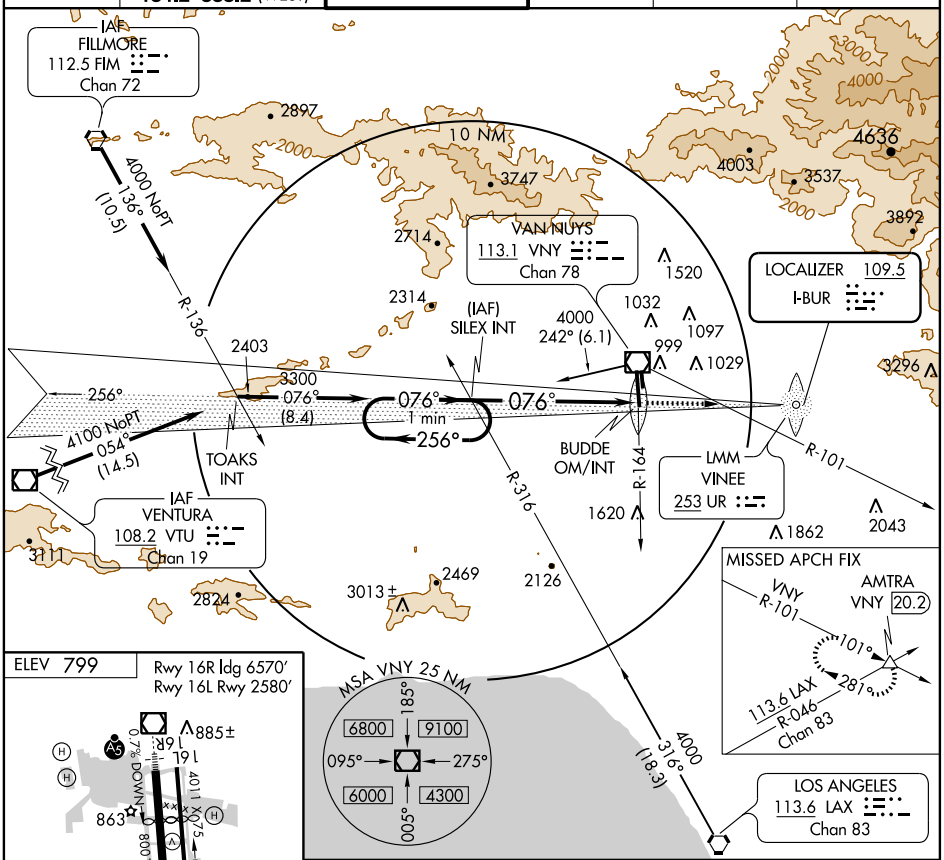


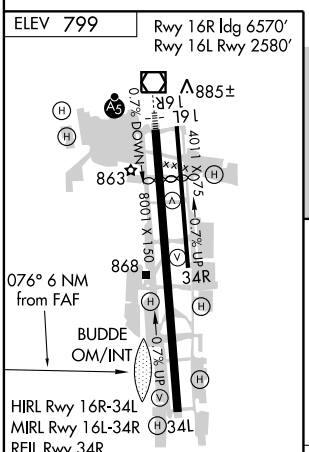


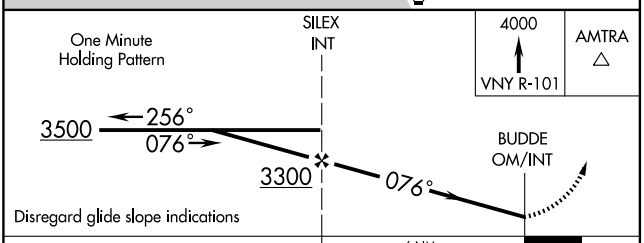


| FAF to MAP 6 NM | | | | | |
|---|---|---|---|---|---|
| Knots | 60 | 90 | 120 | 150 | 180 |
| Min:Sec | 6:00 | 4:00 | 3:00 | 2:24 | 2:00 |

| CATEGORY | A | B | C | D |
|---|---|---|---|---|
| CIRCLING | 2600-1¼ 1801 (1900-1¼) | 2600-1½ 1801 (1900-1½) | 2600-3 1801 (1900-3) | |

SW-3, 03 JUL 2008 to 31 JUL 2008

SW-3, 03 JUL 2008 to 31 JUL 2008