PALM SPRINGS, CALIFORNIA

AL-545 (FAA)

VOR or GPS-B
PALM SPRINGS INTL (PSP)

VORTAC TRM	APP CRS	Rwy ldg	N/A
116.2	292°	TDZE	N/A
Chan 109		Apt Elev	474

Circling not authorized southwest of Rwy 13R-31L.

MISSED APPROACH: Climbing right turn to 4000 direct PSP VORTAC then via PSP R-124 and TRM R-304 to TRM VORTAC and hold.

ATIS	SOCAL APP CON ★	PALM SPRINGS TOWER ★	GND CON	CLNC DEL	UNICOM
118.25	126.7 370.95 (W-N) 135.275 251.1 (NE-SW)	119.7 (CTAF) L 377.05	121.9	128.35	122.95

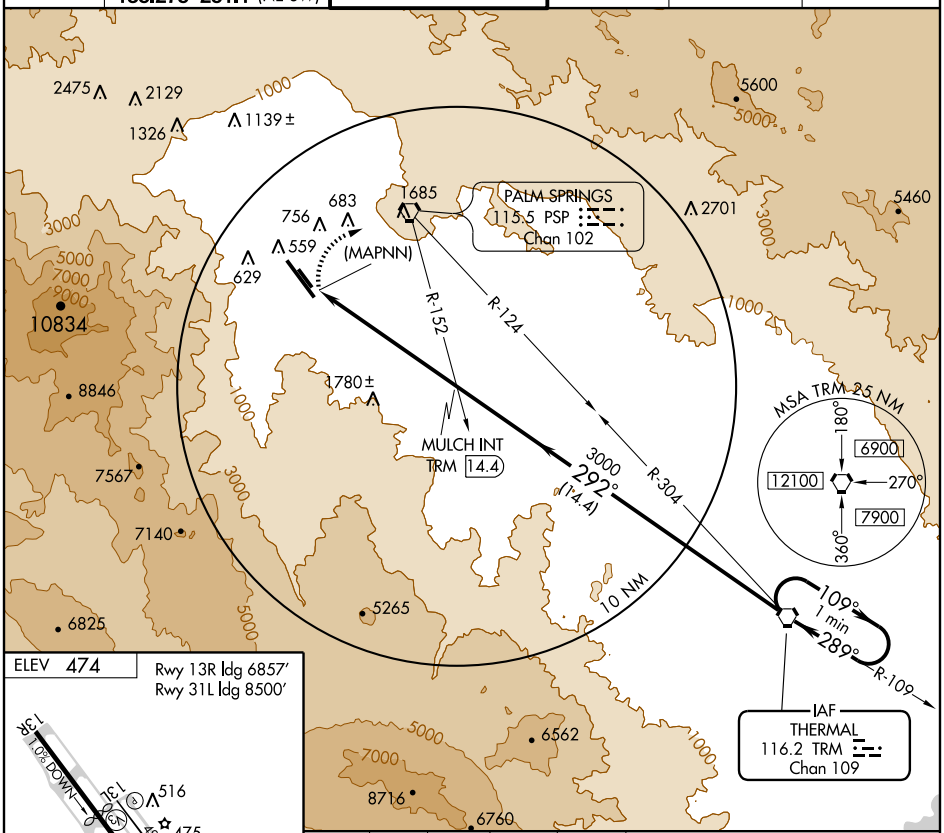

SW-3, 03 JUL 2008 to 31 JUL 2008

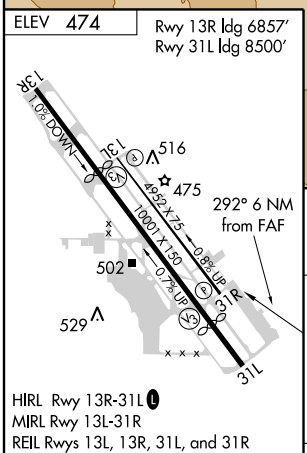

FAF to MAP 6 NM					
Knots	60	90	120	150	180
Min:Sec	6:00	4:00	3:00	2:24	2:00

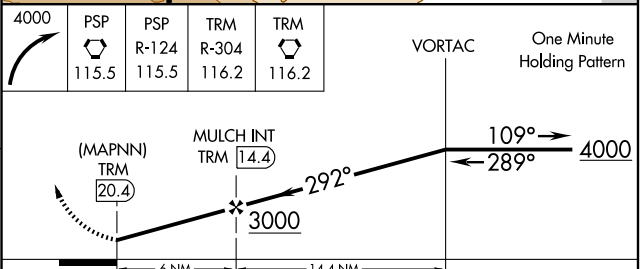

CATEGORY	A	B	C	D
CIRCLING	2300-1¼ 1826 (1900-1¼)	2300-1½ 1826 (1900-1½)	2300-3 1826 (1900-3)	

SW-3, 03 JUL 2008 to 31 JUL 2008