APP CRS	Rwy ldg	6857
130°	TDZE	451
	Apt Elev	477

RNAV (RNP) Y RWY 13R
PALM SPRINGS INTL (PSP)

RF and GPS required. Procedure NA when control tower closed. For uncompensated Baro-VNAV systems, procedure NA below 2°C (35°F) or above 48°C (119°F).
NA
* Missed approach requires minimum climb of 285 feet per NM to 2400.
** Missed approach requires minimum climb of 310 feet per NM to 2900.

MISSED APPROACH: Climb to 4000 direct SUYSO and 110° track to TRM VORTAC and hold.

ATIS	SOCAL APP CON ★	PALM SPRINGS TOWER ★	GND CON	CLNC DEL	UNICOM
118.25	126.7 370.95 (W-N) 135.275 251.1 (NE-SW)	119.7 (CTAF) L 377.05	121.9	128.35	122.95

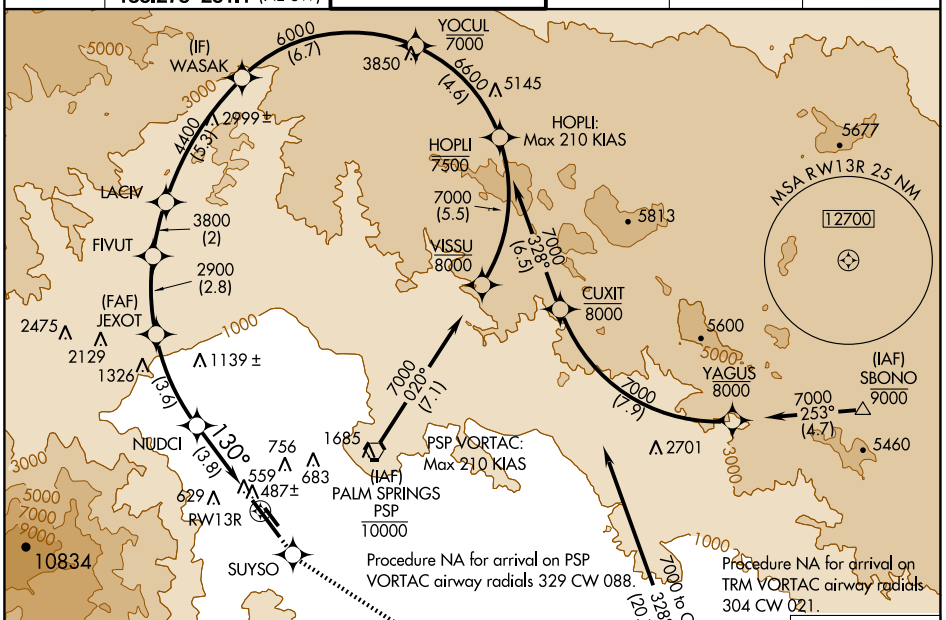

ELEV 477

Rwy 13R ldg 6857′
Rwy 31L ldg 8500′

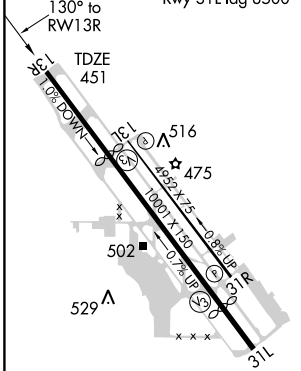

HIRL Rwy 13R-31L L
MIRL Rwy 13L-31R
REIL Rwys 13L, 13R, 31L, and 31R

MISSED APCH FIX

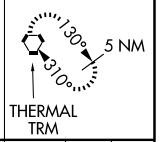

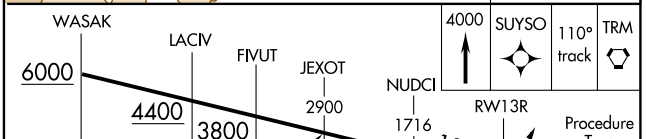

CATEGORY	A	B	C	D
RNP 0.17 DA*	728-1 277 (300-1)			
RNP 0.3 DA**	859-1½ 408 (400-1½)			
RNP 0.3 DA	1320-3 869 (900-3)			

SPECIAL AIRCRAFT & AIRCREW AUTHORIZATION REQUIRED

SW-3, 03 JUL 2008 to 31 JUL 2008

SW-3, 03 JUL 2008 to 31 JUL 2008