WAAS CH 86299 W25A	APP CRS 256°	Rwy ldg 4576 TDZE 41 Apt Elev 45

RNAV (GPS) RWY 25
OXNARD (OXR)

Inoperative table does not apply. DME/DME RNP -0.3 NA.
Visibility reductions by helicopters NA. For uncompensated Baro-VNAV systems, LNAV/VNAV NA below -15°C (5°F) or above 49°C (121°F).
If local altimeter setting not received, use Camarillo altimeter setting and increase LPV DA/MDAs 20 feet, and LNAV/VNAV DA 55 feet.
Baro-VNAV NA when using Camarillo altimeter setting.

MALSR

MISSED APPROACH: Climb to 2000 direct PEWKI and via 239° track to SQUID and hold.

ATIS	POINT MUGU APP CON★	OXNARD TOWER★	GND CON
118.05	124.7 335.5	134.95 (CTAF) L 257.8	121.9

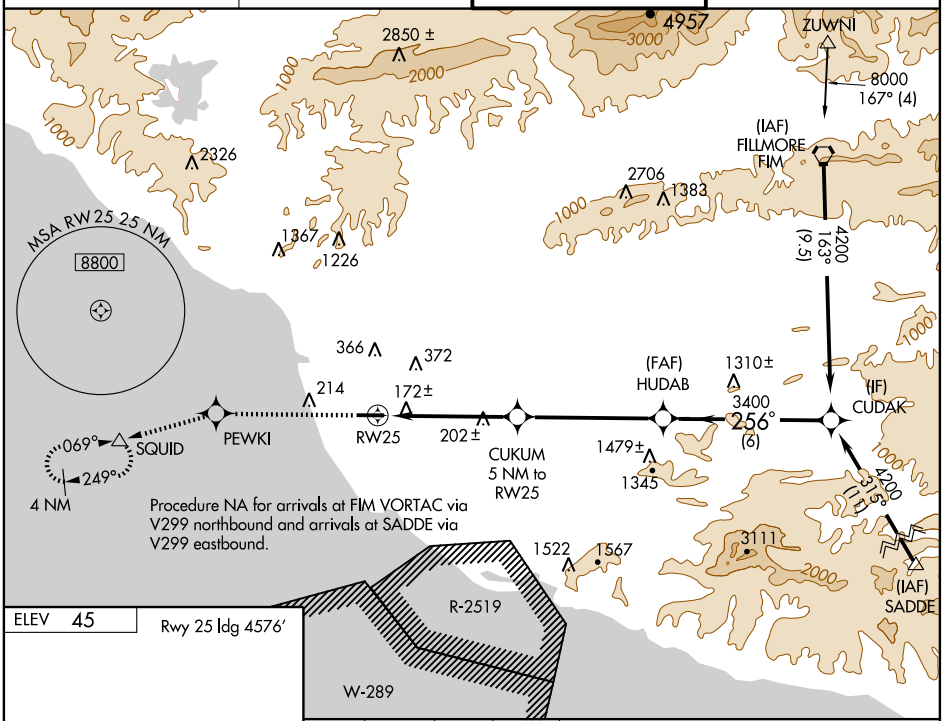

SW-3, 03 JUL 2008 to 31 JUL 2008

SW-3, 03 JUL 2008 to 31 JUL 2008

ELEV 45

Rwy 25 ldg 4576'

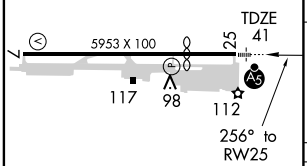

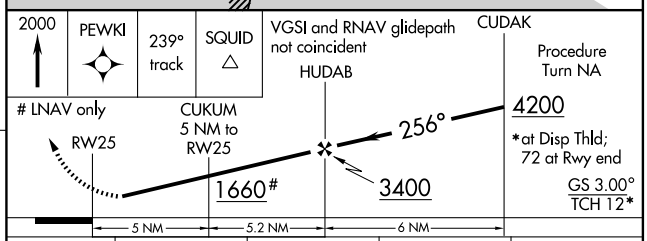

CATEGORY	A	B	C	D
LPV DA	412-1½ 371 (400-1½)			
LNAV/VNAV DA	452-1½ 411 (500-1½)			
LNAV MDA	460-1 419 (500-1)		460-1¼ 419 (500-1¼)	
CIRCLING	500-1 455 (500-1)		500-1½ 455 (500-1½)	700-2 655 (700-2)

MIRL Rwy 7-25 L