APP CRS	Rwy ldg	12197
256°	TDZE	932
	Apt Elev	944

RNAV (GPS) RWY 26R
ONTARIO INTL (ONT)

T W DME/DME RNP-0.3 NA. Circling NA north of runway 8L-26R. For uncompensated Baro-VNAV systems, LNAV/ VNAV NA below -16°C (4°F) or above 44°C (111°F).

MALSR

MISSED APPROACH: Climb to 4000 direct to EGYAZ WP then climbing left turn direct PDZ VORTAC and hold.

ATIS	SOCAL APP CON	ONTARIO TOWER	GND CON	CLNC DEL
124.25	127.25 318.2	120.6 385.6	121.9 257.8	118.1

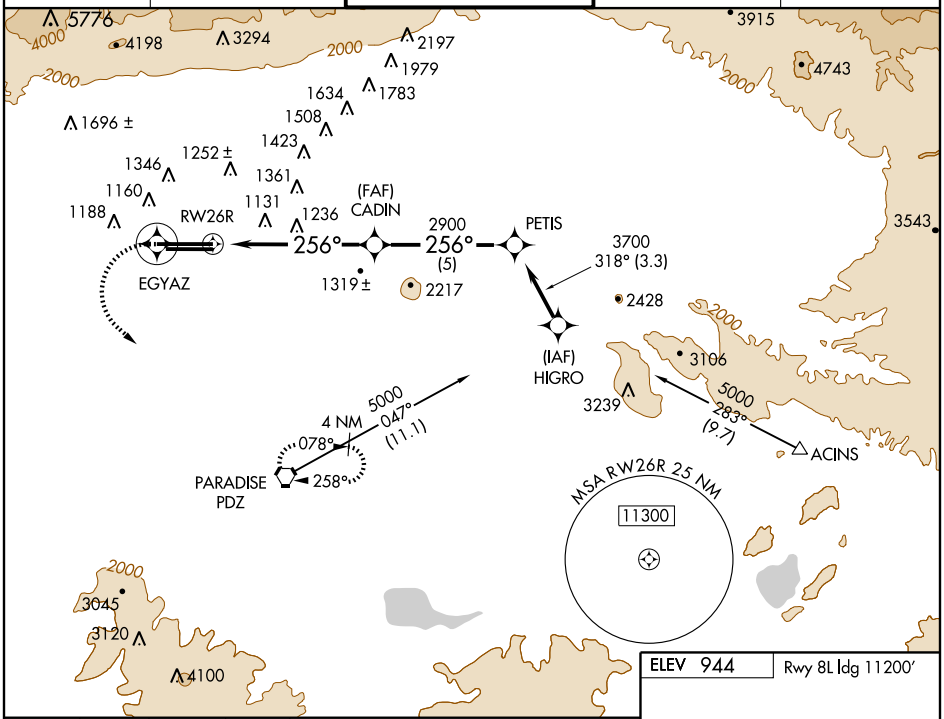

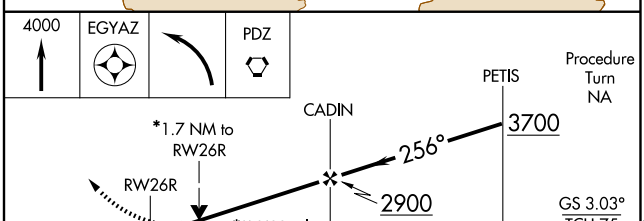

CATEGORY	A	B	C	D
GLS PA DA	NA			
LNAV/ VNAV DA	1411/50 479 (500-1)			
LNAV MDA	1540/24 608 (600-½)		1540/60 608 (600-1¼)	1540-1½ 608 (600-1½)
CIRCLING	1540-1½ 596 (600-1½)		1540-1¾ 596 (600-1¾)	1540-2 596 (600-2)

ELEV 944 Rwy 8L ldg 11200'

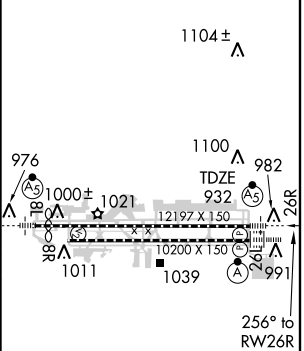

TDZ/CL Rwys 8L and 26L
HIRL Rwys 8L-26R and 8R-26L

SW-3, 03 JUL 2008 to 31 JUL 2008

SW-3, 03 JUL 2008 to 31 JUL 2008