LOC I-AOD	APP CRS	Rwy ldg 8L		Rwy ldg 8R	
109.7	076°	TDZE	944	TDZE	936
		Apt Elev	944	Apt Elev	944

ILS or LOC RWY 8L
ONTARIO INTL (ONT)

Circling NA north of Rwy 8L-26R.
RVR 1800 authorized with the use of FD or AP or HUD to DA.

MALSR Rwy 8L

MISSED APPROACH: Climb to 1600 then climbing right turn to 4100 direct PDZ VORTAC and hold.

ATIS	SOCAL APP CON	ONTARIO TOWER	GND CON	CLNC DEL
124.25	127.25 318.2	120.6 385.6	121.9 257.8	118.1

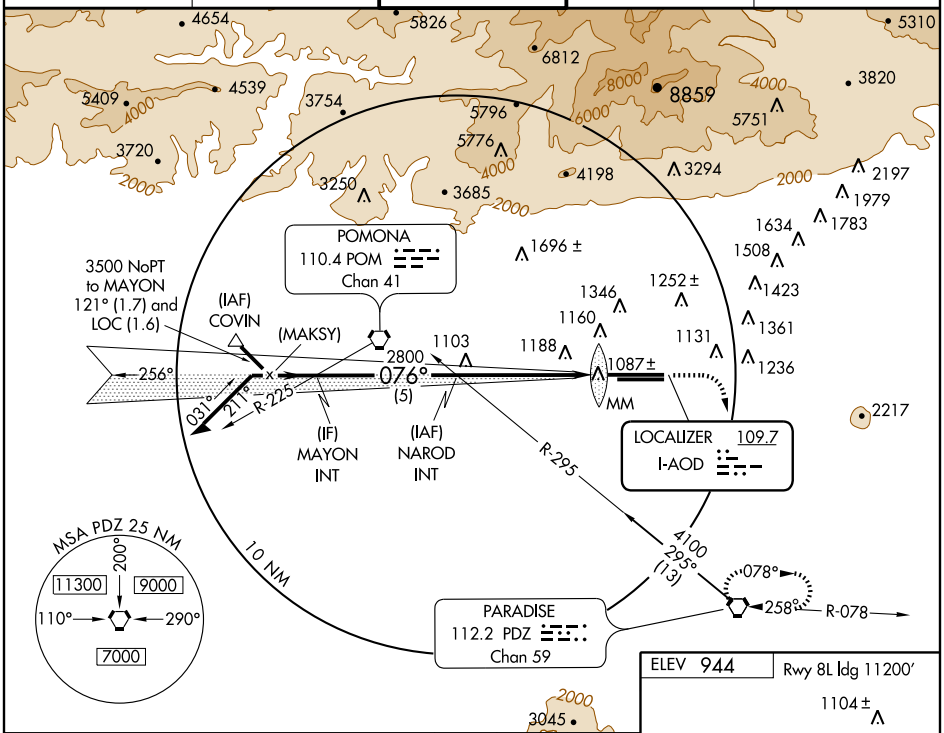

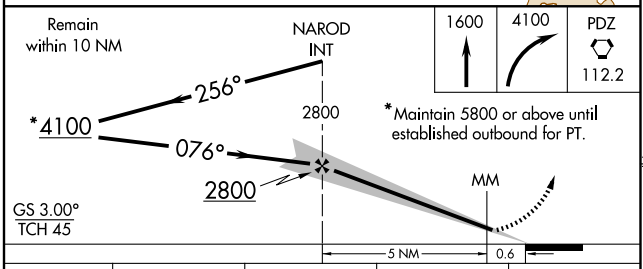

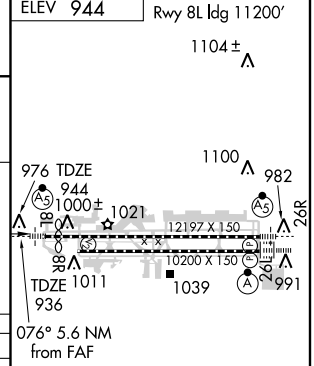

CATEGORY	A	B	C	D
S-ILS 8L	# 1144/24 200 (200-½)			
S-LOC 8L	1340/24 396 (400-½)			1340/40 396 (400-¾)
SIDESTEP RWY 8R	1340-1 404 (400-1)		1340-1½ 404 (400-1½)	1340-2 404 (400-2)
CIRCLING	1380-1 436 (500-1)	1400-1 456 (500-1)	1400-1½ 456 (500-1½)	1500-2 556 (600-2)

TDZ/CL Rwys 8L and 26L
HIRL Rwys 8L-26R and 8R-26L

FAF to MAP 5.6 NM					
Knots	60	90	120	150	180
Min:Sec	5:36	3:44	2:48	2:14	1:52

SW-3, 03 JUL 2008 to 31 JUL 2008

SW-3, 03 JUL 2008 to 31 JUL 2008