VORTAC LAS	APP CRS	Rwy ldg	N/A
116.9	360°	TDZE	N/A
Chan 116		Apt Elev	2181

VOR/DME-A

LAS VEGAS/McCARRAN INTL (LAS)

MISSED APPROACH: Climb to 5000 then climbing right turn to 6000 direct BLD VORTAC and hold.

ATIS	LAS VEGAS APP CON	LAS VEGAS TOWER	GND CON	CLNC DEL
132.4	125.025 379.15	118.75 257.8 (Rwy 1L/19R, 1R/19L) 119.9 257.8 (Rwy 7L/25R, 7R/25L)	121.1 270.8 E of 1R/19L 121.9 254.3 W of 1R/19L	118.0 379.95

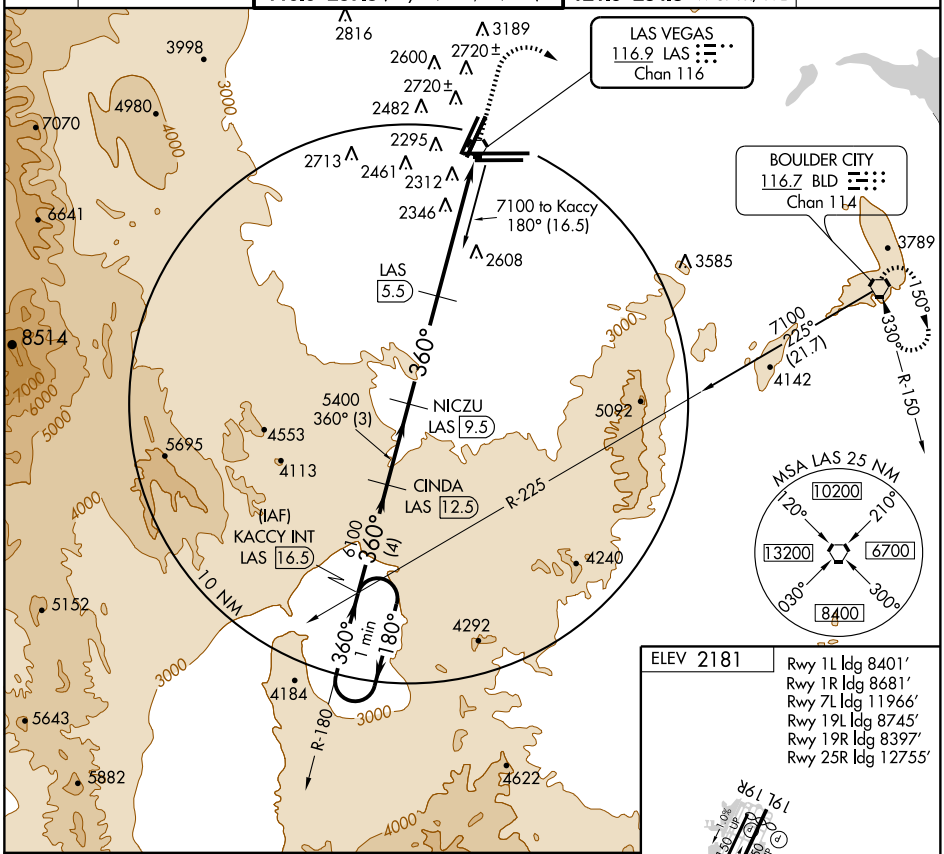

ELEV 2181

Rwy 1L ldg 8401′
Rwy 1R ldg 8681′
Rwy 7L ldg 11966′
Rwy 19L ldg 8745′
Rwy 19R ldg 8397′
Rwy 25R ldg 12755′

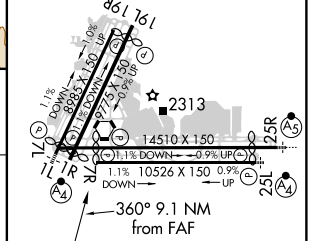

REIL Rwys 1L, 1R, 7R, 19L and 19R
MIRL Rwy 1R-19L
HIRL Rwys 1L-19R, 7L-25R and 7R-25L

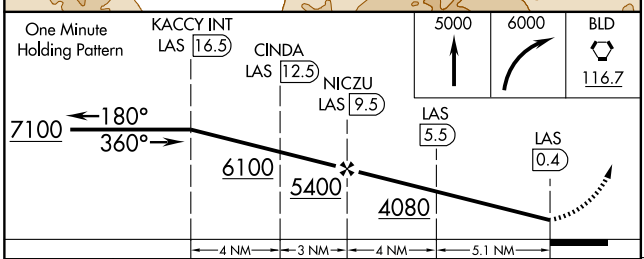

CATEGORY	A	B	C	D
CIRCLING	3020-1 839 (900-1)	3020-1¼ 839 (900-1¼)	3020-2½ 839 (900-2½)	3020-2¾ 839 (900-2¾)

Knots	60	90	120	150	180
Min:Sec					

SW-4, 03 JUL 2008 to 31 JUL 2008

SW-4, 03 JUL 2008 to 31 JUL 2008