WAAS Ch 97599 W15A	APP CRS 147°	Rwy ldg 9999 TDZE 97 Apt Elev 97

RNAV (GPS) RWY 15R

HOUSTON/GEORGE BUSH INTERCONTINENTAL/HOUSTON (IAH)

DME/DME RNP-0.3 NA. For uncompensated Baro-VNAV systems, LNAV/VNAV NA below -15°C (5°F) or above 49°C (120°F). For inoperative MALSR, increase LPV visibility to RVR 4000 all Cats, LNAV/VNAV Cat E visibility to RVR 6000, and LNAV Cat E visibility to 1¾.

MALSR

MISSED APPROACH: Climb to 2000 direct JINIP and left turn via 080° track to COSBI and hold.

ATIS	HOUSTON APP CON	HOUSTON TOWER	GND CON	CLNC DEL
124.05	120.05 379.1 EAST 124.35 316.15 WEST	120.725 125.35 127.3 135.15 288.25 290.2	118.575 119.95 121.7	128.1

RADAR REQUIRED

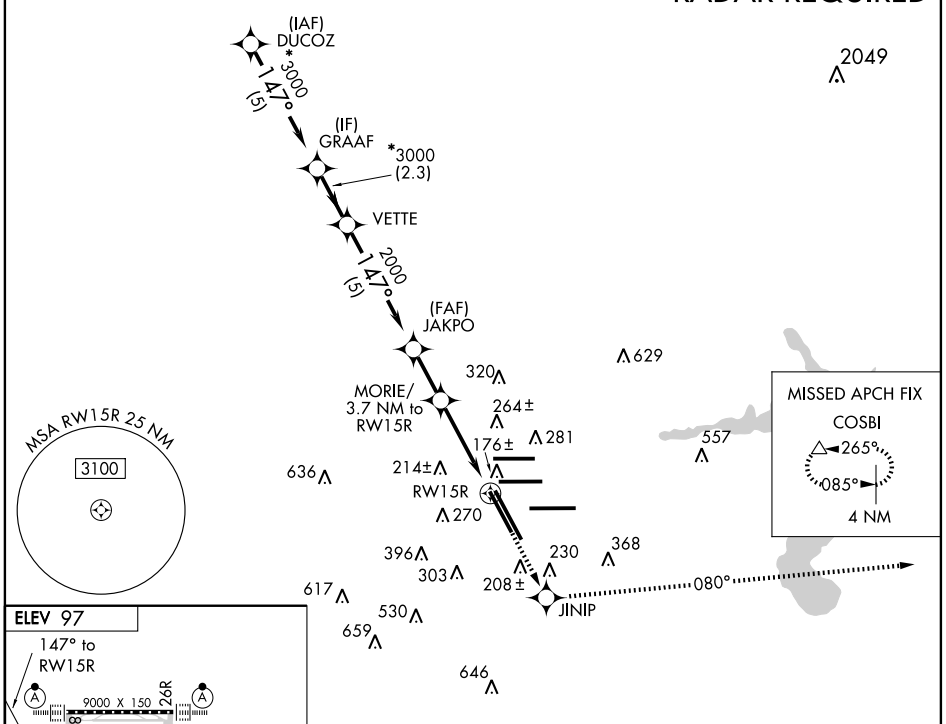

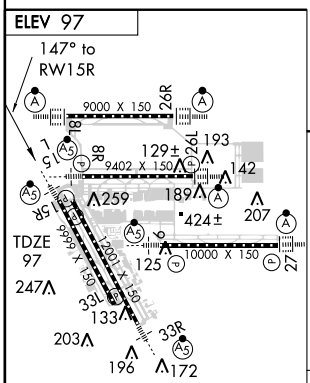

TDZ/CL Rwys 8R, 15R, 26L, 27 and 33L
HIRL Rwys 8R-26L, 8L-26R, 9-27
15L-33R and 15R-33L

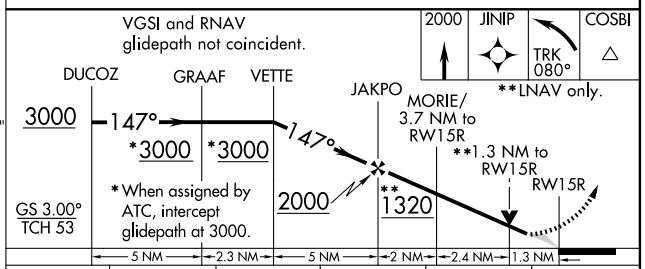

CATEGORY	A	B	C	D	E
LPV DA	347/24 250 (300-½)				
LNAV/VNAV DA	463/40 366 (400-¾)				
LNAV MDA	580/24 483 (500-½)		580/40 483 (500-¾)	580/50 483 (500-1)	580/60 483 (500-1¼)