WAAS CH 69504 W32A	APP CRS 323°	Rwy ldg 10005 TDZE 653 Apt Elev 668

RNAV (GPS) RWY 32R
CHICAGO-O'HARE INTL (ORD)

For inoperative MALSR, increase LPV all Cats visibility to RVR 5000. For uncompensated Baro-VNAV systems, LNAV/VNAV NA below -16° C (4° F) or above 48° C (118° F). DME/DME RNP-0.3 NA.

MALSR

MISSED APPROACH: Climb to 4000 direct ESOSE and right turn via 359° track to OBK VOR/DME and hold.

ATIS	CHICAGO APP CON	O'HARE TOWER	GND CON	CLNC DEL
135.4 269.9	119.0 393.1	120.75(S) 126.9(N) 127.925 132.7 390.9	121.75 121.9 348.6	121.6

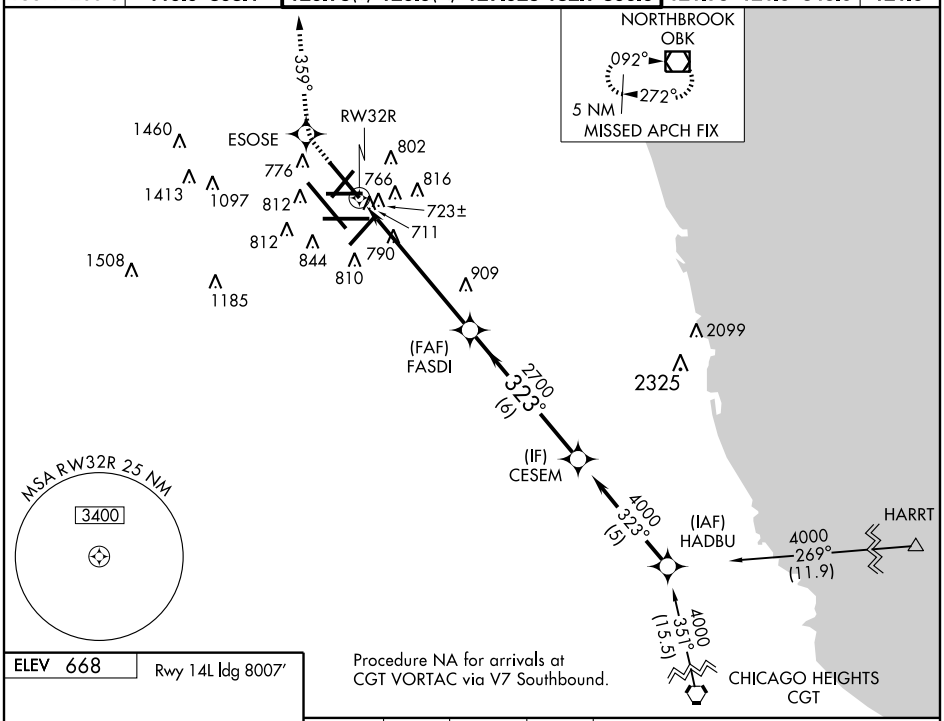

ELEV 668 Rwy 14L ldg 8007'

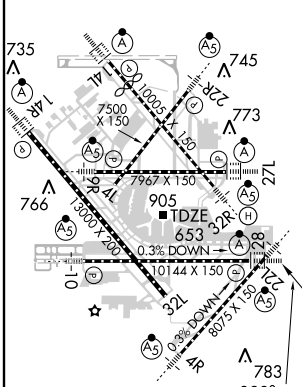

HIRL all Rwys
TDZ/CL all Rwys except 4L

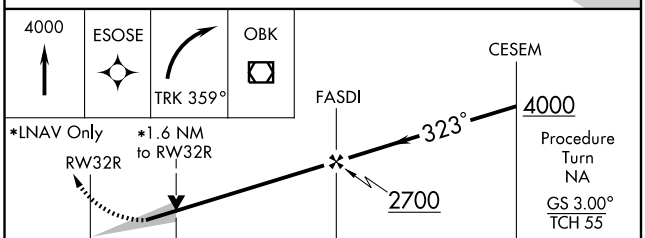

CATEGORY	A	B	C	D
LPV DA	928/24 275 (300-½)			
LNAV/VNAV DA	1073/50 420 (500-1)			
LNAV MDA	1220/24 567 (600-½)		1220/50 567 (600-1)	1220/60 567 (600-1¼)
CIRCLING	1220-1 552 (600-1)		1220-1½ 552 (600-1½)	1220-2 552 (600-2)

EC-3, 03 JUL 2008 to 31 JUL 2008
EC-3, 03 JUL 2008 to 31 JUL 2008