APP CRS	Rwy ldg	4800
074°	TDZE	672
	Apt Elev	723

RNAV (GPS) RWY 7L
MILWAUKEE/ GENERAL MITCHELL INTL (MKE)

T
A NA

GPS or RNP-0.3 Required.
DME/DME RNP-0.3 NA.

MISSED APPROACH: Climb to 2900 direct FETIX WP and hold.

ATIS	MILWAUKEE APP CON	MILWAUKEE TOWER	GND CON	CLNC DEL
126.4	126.5 307.0	119.1 325.8	121.8 263.125	120.8

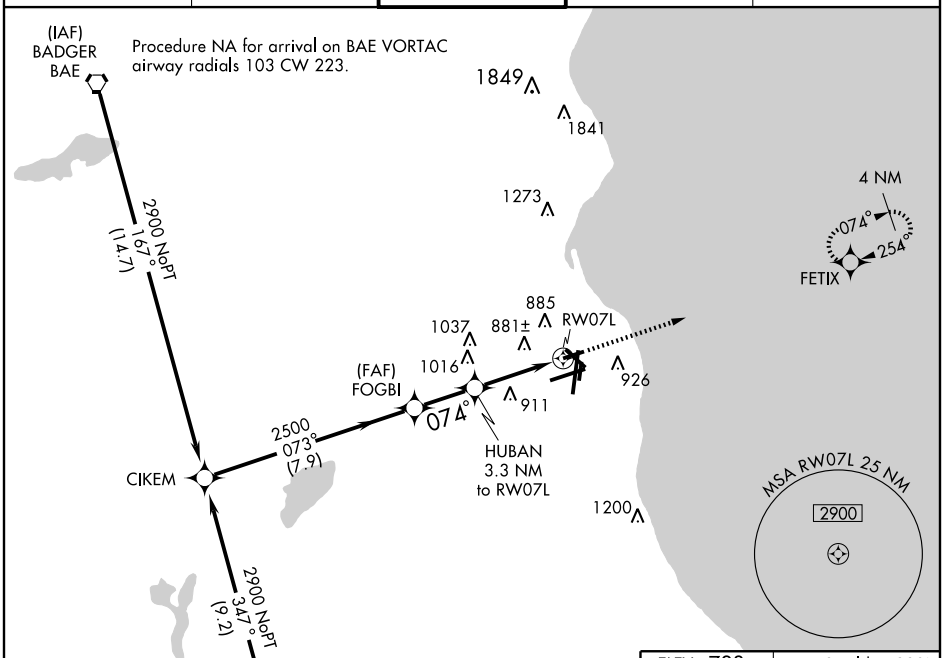

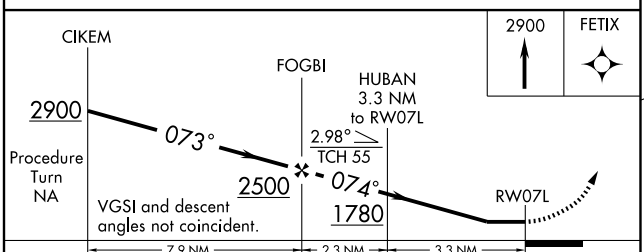

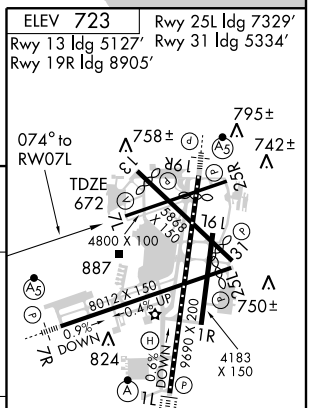

CATEGORY	A	B	C	D
LNAV MDA	1140-1 468 (500-1)		1140-1¼ 468 (500-1¼)	1140-1½ 468 (500-1½)
CIRCLING	1240-1 517 (600-1)		1240-1½ 517 (600-1½)	1280-2 557 (600-2)

EC-3, 03 JUL 2008 to 31 JUL 2008

EC-3, 03 JUL 2008 to 31 JUL 2008