APP CRS	Rwy ldg	6059
135°	TDZE	611
	Apt Elev	620

RNAV (GPS) Z RWY 13C
CHICAGO MIDWAY INTL (MDW)

DME/DME RNP-0.3 NA.
Circling NA at night to Rwy 4L, 13L-31R, 13R-31L.
When VGSI inoperative, procedure NA at night.
Baro-VNAV NA below -16° C (4° F).

MISSED APPROACH: Climb to 2100 direct WIGTO and via 190° track to IGECY, then climb to 2600 via 184° track to EON VORTAC and hold.

ATIS	CHICAGO APP CON	MIDWAY TOWER	GND CON	CLNC DEL
132.75	118.4 388.0	118.7 226.3	121.65	121.85

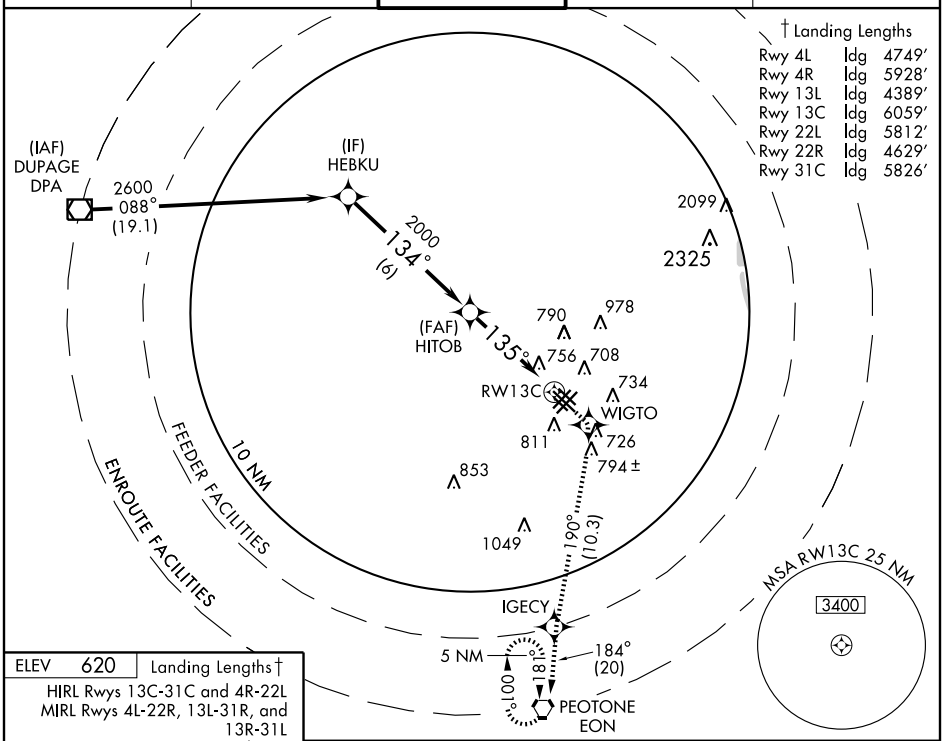

ELEV 620 | Landing Lengths †

HIRL Rwys 13C-31C and 4R-22L
MIRL Rwys 4L-22R, 13L-31R, and 13R-31L
REIL Rwys 4R, 22L, and 31C
LDIN Rwys 13C and 31C

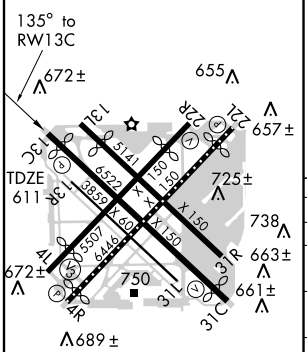

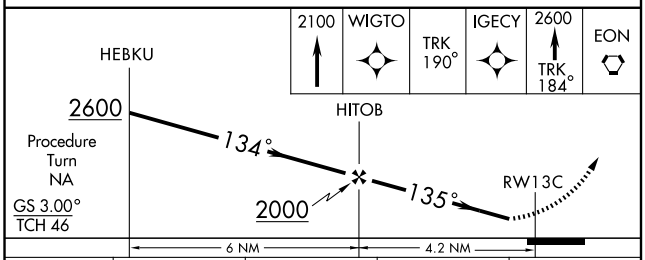

CATEGORY	A	B	C	D
LPV DA	NA			
LNAV/VNAV DA	1040-1½ 429 (500-1½)			
LNAV MDA	1020/50 409 (400-1)		1020/60 409 (400-1¼)	
CIRCLING	1120-1½ 500 (500-1½)			1180-2 560 (600-2)

EC-3, 03 JUL 2008 to 31 JUL 2008
EC-3, 03 JUL 2008 to 31 JUL 2008