VORTAC TUS 116.0 Chan 107	APP CRS 123°	Rwy ldg 10996 TDZE 2599 Apt Elev 2643

VOR or TACAN RWY 11L
TUCSON INTL (TUS)

For inoperative MALSR, increase S-11L Cats. D and E visibility to RVR 6000. ADF or DME required.

MALSR

MISSED APPROACH: Climb to 4000 then climbing right turn to 6000 (Cat. E 8000) via heading 300° and TUS R-270 to RYN NDB/TUS 12.8 DME and hold.

ATIS	TUCSON APP CON	TUCSON TOWER	GND CON	CLNC DEL
123.8 320.1	119.4 318.1	118.3 257.8	124.4 348.6	126.65 326.2

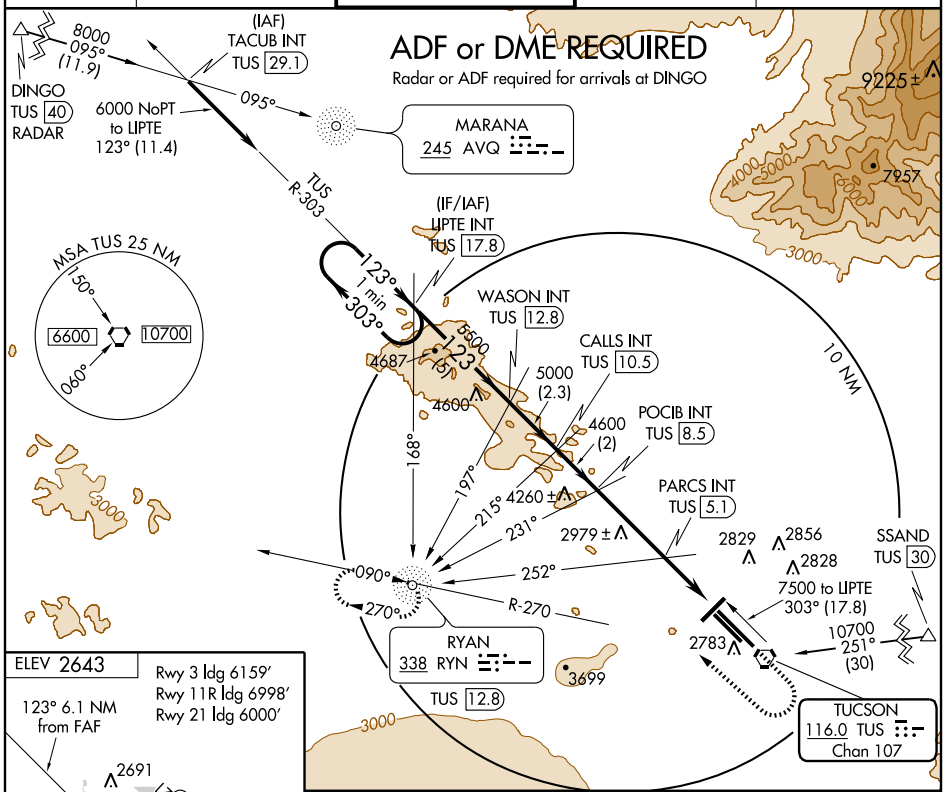

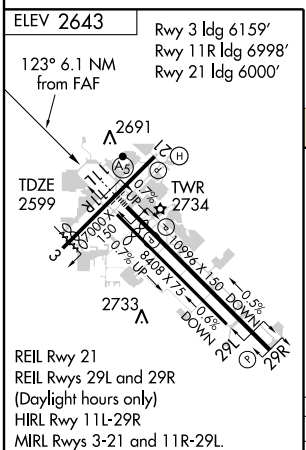

FAF to MAP 6.1 NM					
Knots	60	90	120	150	180
Min:Sec	6:06	4:04	3:03	2:26	2:02

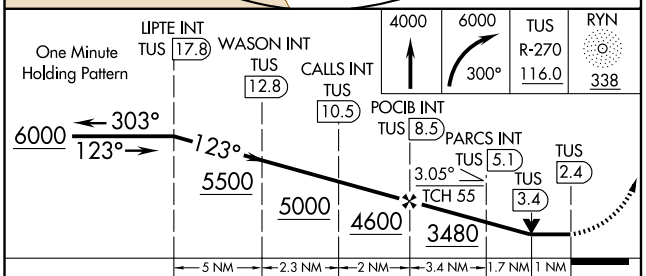

CATEGORY	A	B	C	D	E
S-11L	2960/24 361 (400-½)			2960/50 361 (400-1)	
CIRCLING	3100-1 457 (500-1)	3200-1 557 (600-1)	3220-1½ 577 (600-1½)	3220-2 577 (600-2)	3740-3 1097 (1100-3)

TUCSON, ARIZONA
Amdt 1 08157
32°07′N-110°56W
TUCSON INTL (TUS)
VOR or TACAN RWY 11L

SW-4, 03 JUL 2008 to 31 JUL 2008
SW-4, 03 JUL 2008 to 31 JUL 2008