VORTAC TUS 116.0 Chan 107	APP CRS 303°	Rwy ldg 10996 TDZE 2641 Apt Elev 2641

VOR/DME or TACAN RWY 29R

TUCSON INTL (TUS)

MISSED APPROACH: Climb to 6500 to PIMMA/TUS 20 DME via TUS R-308.

ATIS	TUCSON APP CON	TUCSON TOWER	GND CON	CLNC DEL
123.8 320.1	119.4 318.1	118.3 257.8	124.4 348.6	126.65 326.2

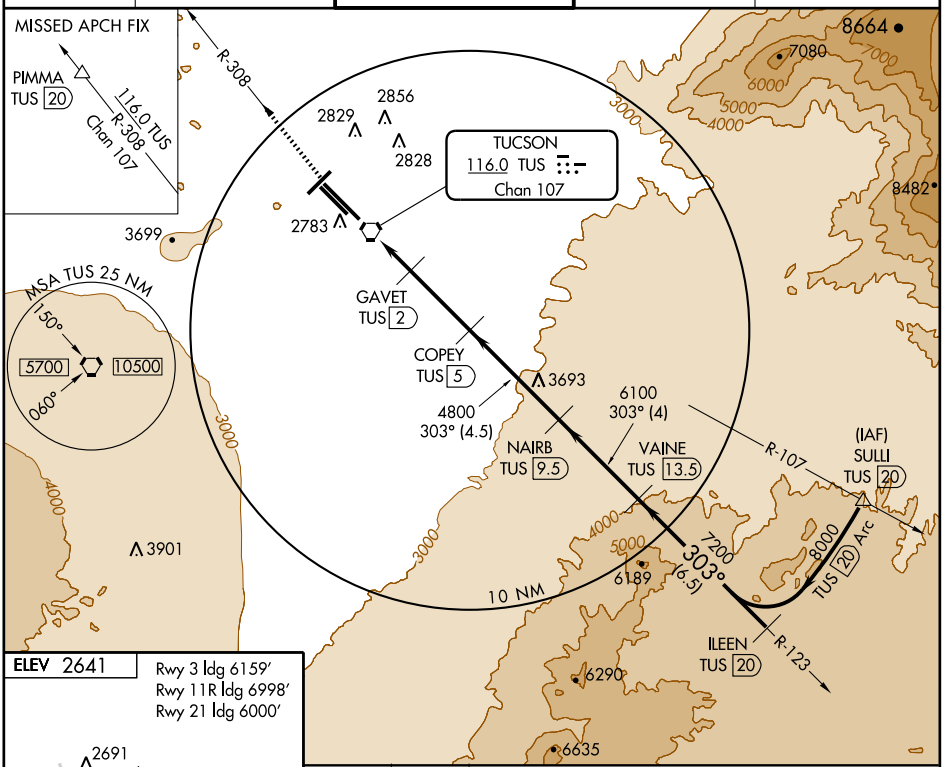

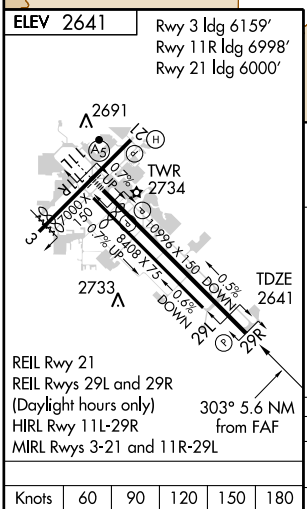

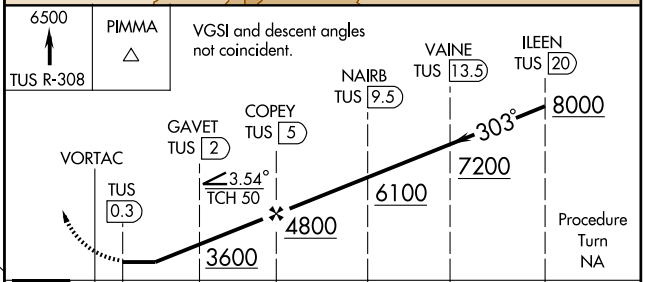

CATEGORY	A	B	C	D	E
S-29R	3120-1	479 (500-1)	3120-1¼ 479 (500-1¼)	3120-1½ 479 (500-1½)	3120-1¾ 479 (500-1¾)
CIRCLING	3120-1	479 (500-1)	3160-1½ 519 (600-1½)	3200-2 559 (600-2)	3720-3 1079(1100-3)

Knots	60	90	120	150	180
Min:Sec					

SW-4, 03 JUL 2008 to 31 JUL 2008

SW-4, 03 JUL 2008 to 31 JUL 2008