VOR/DME JFK	APP CRS	Rwy ldg 6800
115.9	115°	TDZE 18
Chan 106		Apt Elev 18

VOR RWY 11
NEWARK LIBERTY INTL (EWR)

MISSED APPROACH: Climbing left turn to 3000 direct SAX VORTAC and hold.

NEWARK ATIS	NEW YORK APP CON	NEWARK TOWER	GND CON	CLNC DEL
115.7 134.825	128.55 379.9	118.3 257.6	121.8	118.85

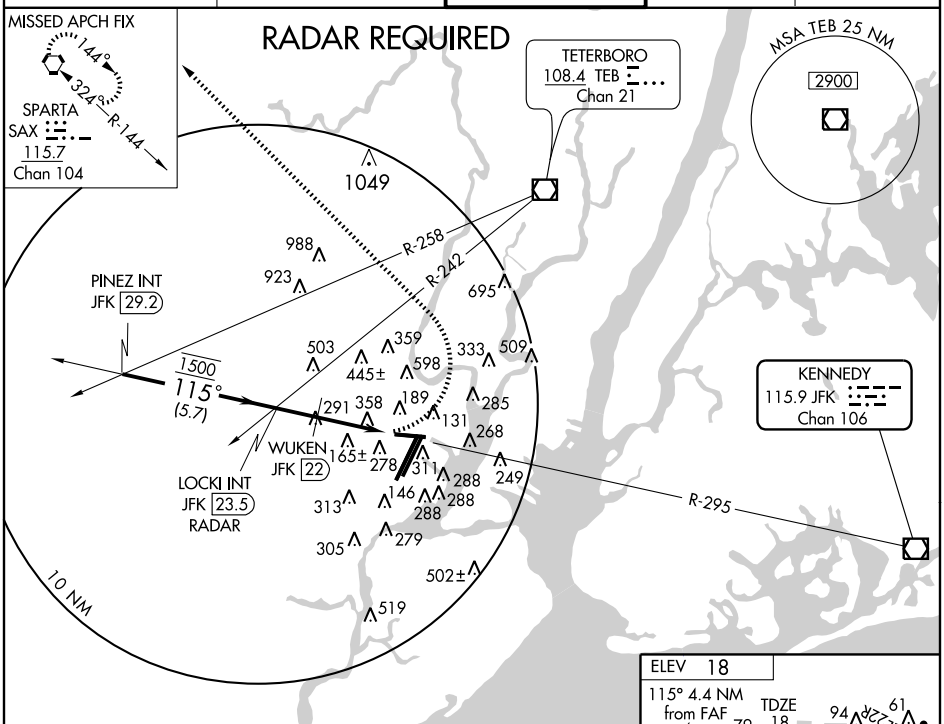

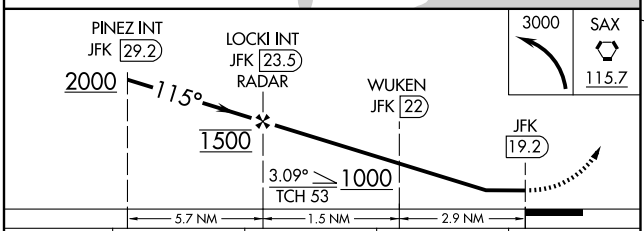

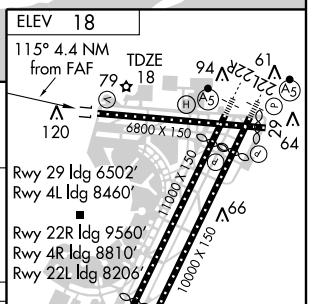

LDIN Rwy 22L
TDZ/CL Rwys 4L, 4R and 22L
REIL Rwys 11, 22R and 29
HIRL Rwys 4L-22R, 4R-22L and 11-29

CATEGORY	A	B	C	D
S-11	1000-1¼ 982 (1000-1¼)	1000-1½ 982 (1000-1½)	1000-3 982 (1000-3)	
CIRCLING	1000-1¼ 982 (1000-1¼)	1000-1½ 982 (1000-1½)	1000-3 982 (1000-3)	
WUKEN DME MINIMUMS				
S-11	860-1 842 (900-1)	860-1¼ 842 (900-1¼)	860-2½ 842 (900-2½)	860-2¾ 842 (900-2¾)
CIRCLING	860-1 842 (900-1)	860-1¼ 842 (900-1¼)	860-2½ 842 (900-2½)	900-3 882 (900-3)

FAF to MAP 4.4 NM					
Knots	60	90	120	150	180
Min:Sec	4:24	2:56	2:12	1:46	1:28