LOC I-TPA	APP CRS	Rwy ldg	8300
110.3	184°	TDZE	26
		Apt Elev	26

ILS or LOC RWY 18L

TAMPA INTL (TPA)

For inoperative ALSF, increase S-ILS 18L Cat. E visibility to RVR 4000 and increase S-LOC 18L Cat. E visibility to 1½. RADAR REQUIRED. Simultaneous approaches authorized with Rwy 18R.

ALSF-2

MISSED APPROACH: Climb to 600 then climbing left turn to 2800 via heading 150° and PIE R-132 to GIBBS Int/PIE 29.3 DME and hold.

ATIS ARR	ATIS DEP	TAMPA APP CON	TAMPA TOWER	GND CON	CLNC DEL
126.45	128.475	118.5 290.3	119.5 269.4	121.7 269.4	133.6

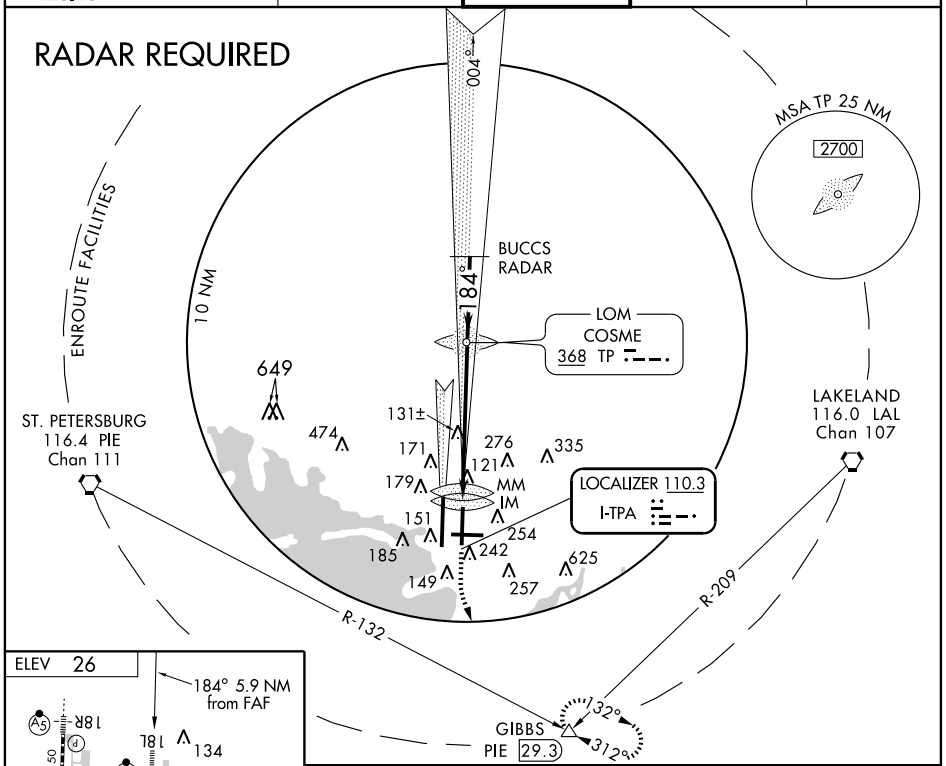

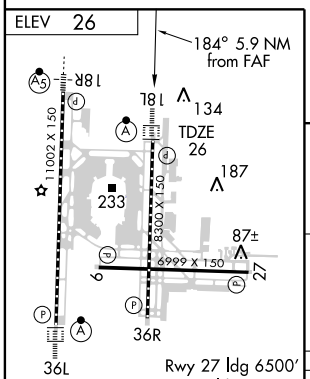

Rwy 27 ldg 6500′
Rwy 36L ldg 10800′
REIL Rwys 9, 27 and 36R
TDZ/CL Rwys 18L, 18R and 36L
HIRL Rwys 18L-36R, 9-27 and 18R-36L

FAF to MAP 5.9 NM					
Knots	60	90	120	150	180
Min:Sec	5:54	3:56	2:57	2:22	1:58

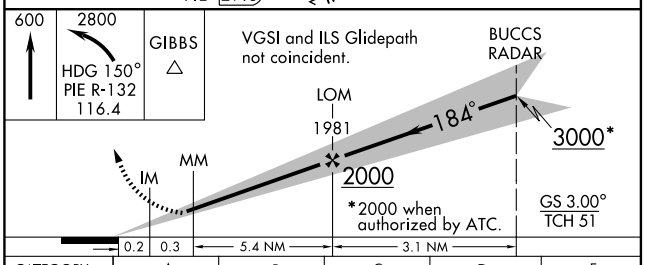

CATEGORY	A	B	C	D	E
S-ILS 18L	226/18 200 (200-½)				226/24 200 (200-½)
S-LOC 18L	440/24 414 (500-½)		440/40 414 (500-¾)		440/50 414 (500-1)
CIRCLING	560-1 534 (600-1)		560-1½ 534 (600-1½)	580-2 554 (600-2)	NA

SE-3, 03 JUL 2008 to 31 JUL 2008
SE-3, 03 JUL 2008 to 31 JUL 2008