HI-TACAN RWY 13

TACAN CRG Chan 92	APCH CRS 135°	Rwy ldg 7701 TDZE 27 Arpt Elev 30	JAL-5570 [USAF]	JACKSONVILLE INTL (KJAX)

* When ALS inop, increase CAT DE vis ¼ mile.

MALSR A5

MISSED APPROACH: Climb to 2000 then climbing left turn to 4000 via CRG R-315 to HAMOC 23 DME and hold.

ATIS	JACKSONVILLE APP CON	JACKSONVILLE TOWER	GND CON	CLNC DEL	ASR
125.85	119.0 335.6	118.3 317.7	121.9 348.6	119.5 290.275	

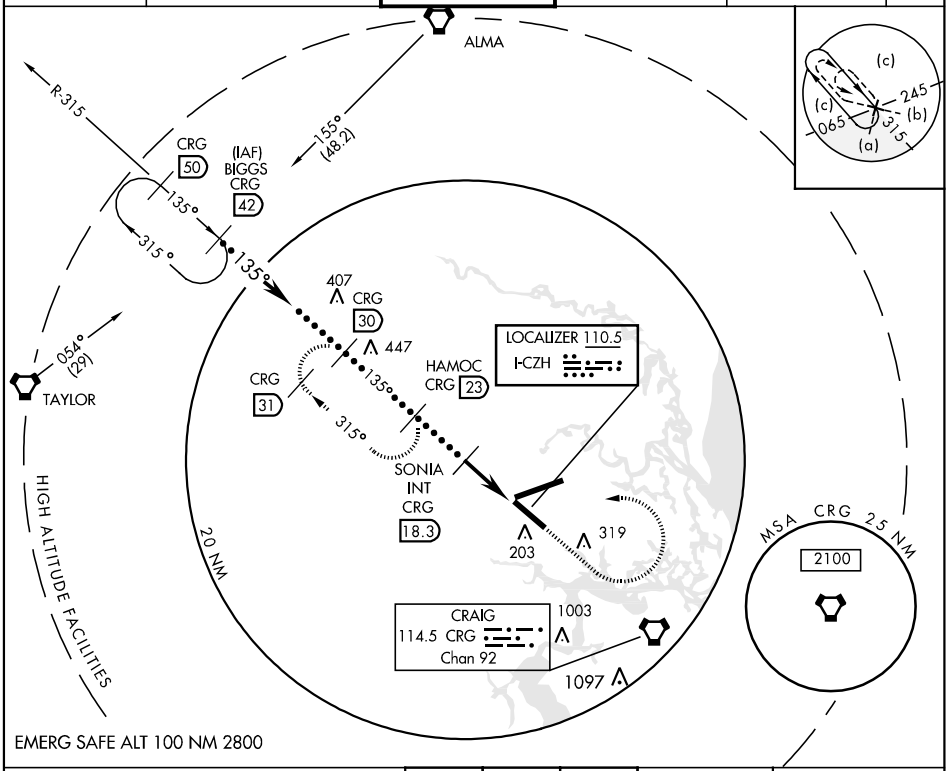

EMERG SAFE ALT 100 NM 2800

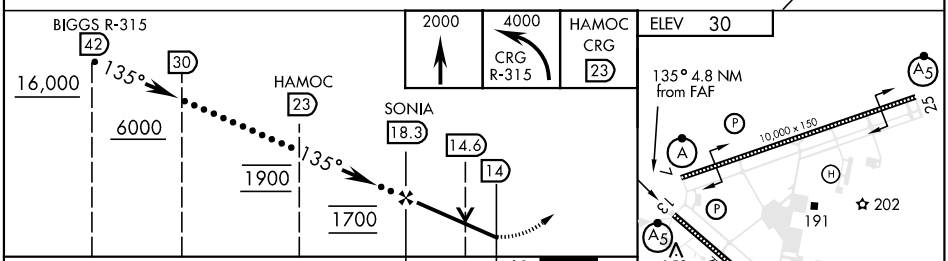

ELEV 30

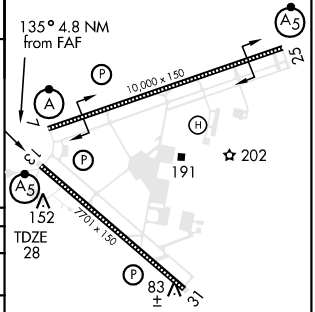

REIL Rwy 31
TDZ/CL Rwy 7, 25 and 13
HIRL Rwy 7-25 and 13-31

CATEGORY	C	D	E
S-13	380-½ 353 (400-½)	380-¾ 353 (400-¾)	
CIRCLING	520-1½ 490 (500-1½)	640-2 610 (700-2)	820-2¾ 790 (800-2¾)
S-ASR 13 *	380-½ 353 (400-½)	380-1 353 (400-1)	

HI-TACAN RWY 13

SE-3, 03 JUL 2008 to 31 JUL 2008