LOC I-PEK	APCH CRS	Rwy ldg / TDZE / Arpt Elev	JAL-5570 [USAF]	JACKSONVILLE INTL (KJAX)
110.3	254°	10,000 / 27 / 30		

MALSR A5

MISSED APPROACH: Climb to 1200 then climbing right turn to 4000 via CRG R-315 to HAMOC 23 DME and hold.

ATIS	JACKSONVILLE APP CON	JACKSONVILLE TOWER	GND CON	CLNC DEL	ASR
125.85	119.0 335.6	118.3 317.7	121.9 348.6	119.5 290.275	

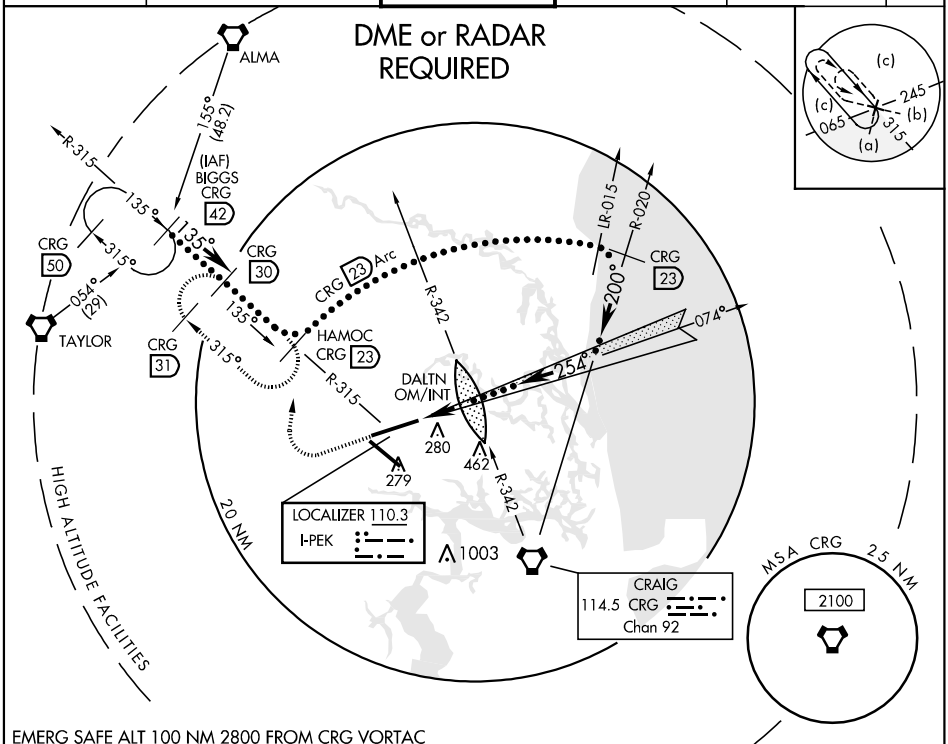

EMERG SAFE ALT 100 NM 2800 FROM CRG VORTAC

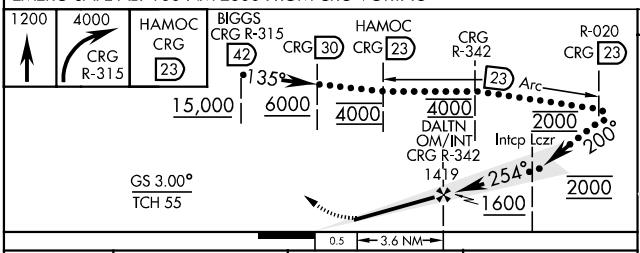

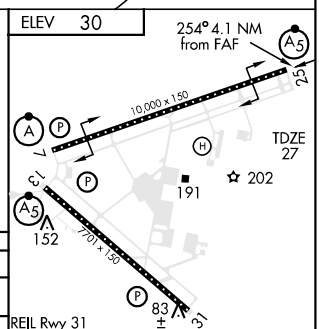

CATEGORY	C	D	E
S-ILS 25	227/24 200 (200-½)		
S-LOC 25	400/24 373 (400-½)	400/40 373 (400-¾)	400/50 373 (400-1)
CIRCLING	520-1½ 490 (500-1½)	640-2 610 (700-2)	820-2¾ 790 (800-2¾)
S-ASR 25	460/40 433 (500-¾)	460/50 433 (500-1)	

FAF to MAP 3.6 NM

Knots	120	140	160	180	200
Min:Sec	1:48	1:33	1:21	1:12	1:05

SE-3, 03 JUL 2008 to 31 JUL 2008