LOC/DME I-DMP	APP CRS	Rwy ldg	10000
111.7	232°	TDZE	409
Chan 54		Apt Elev	435

ILS or LOC RWY 23R
RALEIGH-DURHAM INTL (RDU)

DME or RADAR REQUIRED

ALSF-2

MISSED APPROACH: Climb to 1000 then climbing right turn to 2100 via heading 030° and RDU R-351 to DUHAM Int and hold.

ATIS	RALEIGH APP CON	RALEIGH TOWER	GND CON
123.8	128.3 307.9	(EAST) 127.45 257.8 (WEST) 119.3 257.8 Rwys 5R-23L and 14-32 Rwy 5L-23R	(EAST) 121.9 348.6 (WEST) 121.7 348.6 Rwys 5R-23L and 14-32 Rwy 5L-23R

RADAR REQUIRED

CLNC DEL 120.1

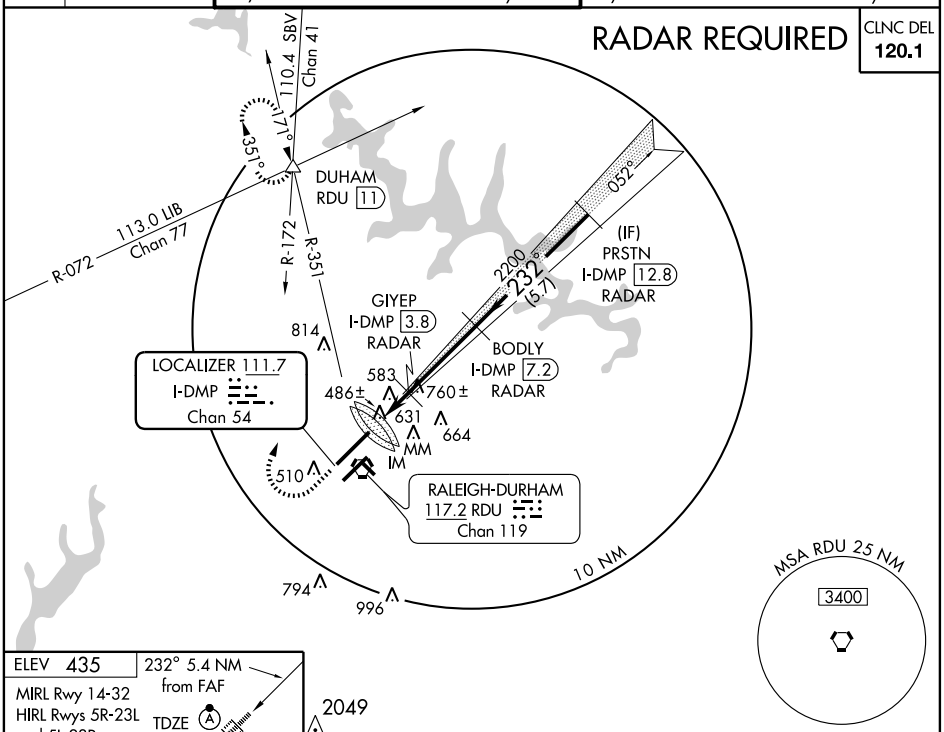

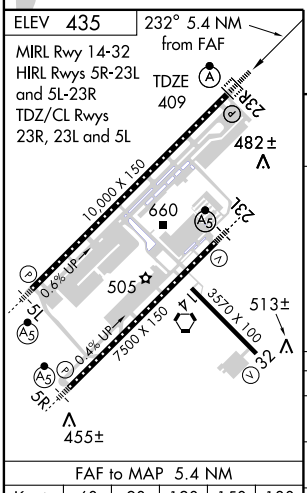

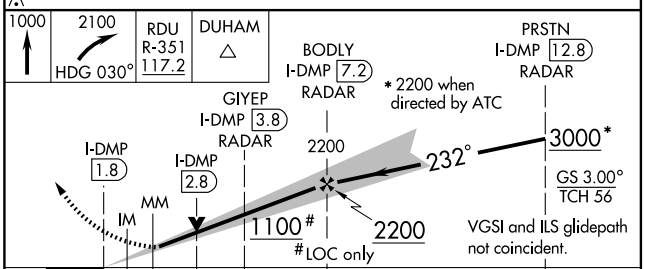

FAF to MAP 5.4 NM					
Knots	60	90	120	150	180
Min:Sec	5:24	3:36	2:42	2:10	1:48

CATEGORY	A	B	C	D
S-ILS 23R	609/18 200 (200-½)			
S-LOC 23R	800/24 391 (400-½)			800/40 391 (400-¾)
CIRCLING	960-1 525 (600-1)		960-1½ 525 (600-1½)	1060-2 625 (700-2)

SE-2, 03 JUL 2008 to 31 JUL 2008