HI-TACAN or VOR/DME RWY 6

VORTAC BDL	APCH CRS	Rwy ldg	9510
109.0	056°	TDZE	174
Chan 27		Arpt Elev	173

JAL-460 [USAF] WINDSOR LOCKS/ BRADLEY INTL (KBDL)

ALSF-2

MISSED APPROACH: Climb to 3000 via BDL R-060 to ERICS/BDL 13.9 DME and hold.

ATIS	BRADLEY APP CON	BRADLEY TOWER	GND CON	CLNC DEL
118.15	127.225 323.2	120.3 351.8	121.9 348.6	121.75 322.3

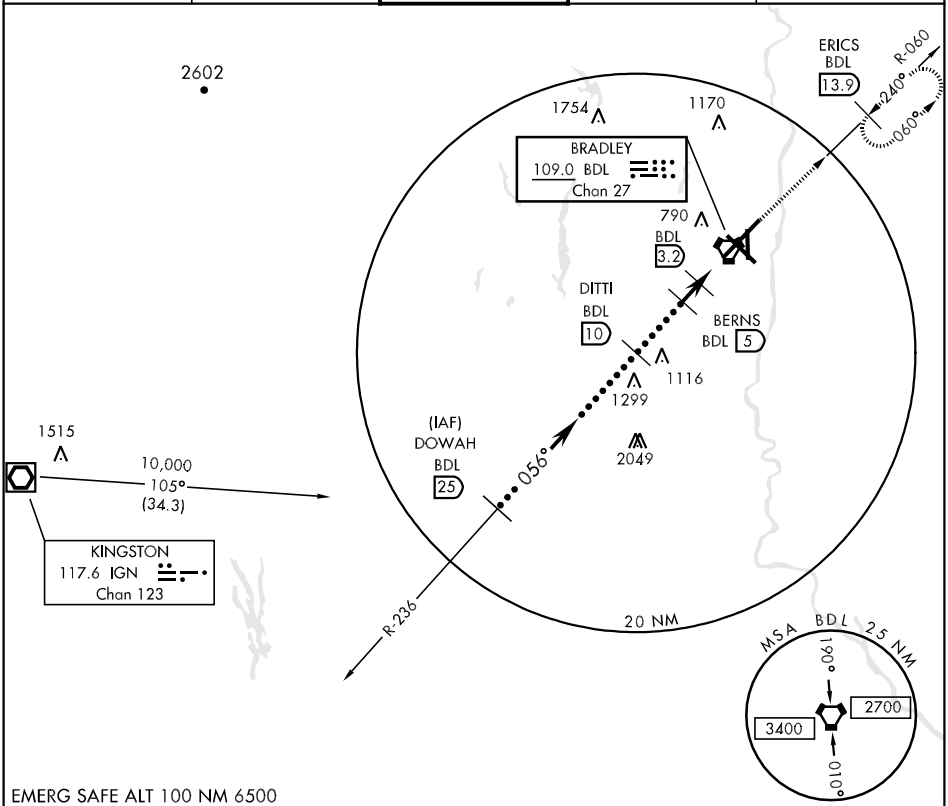

EMERG SAFE ALT 100 NM 6500

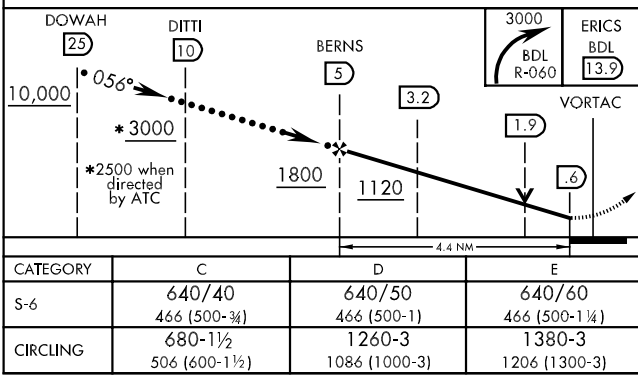

ELEV 173

TDZL/CL Rwy 6 and 24
HIRL Rwys 6-24 and 15-33
MIRL Rwy 1-19
REIL Rwy 15

Rwy 1 ldg 3793'

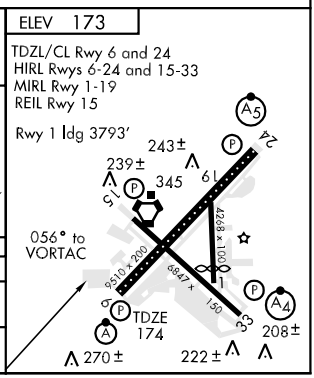

CATEGORY	C	D	E
S-6	640/40 466 (500-¾)	640/50 466 (500-1)	640/60 466 (500-1¼)
CIRCLING	680-1½ 506 (600-1½)	1260-3 1086 (1000-3)	1380-3 1206 (1300-3)

NE-1, 03 JUL 2008 to 31 JUL 2008